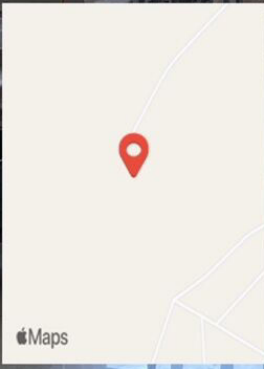


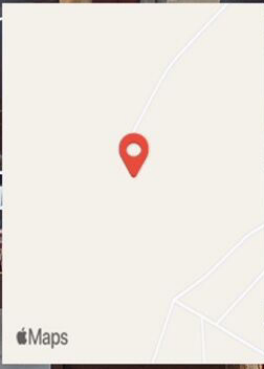


GPS Map Camera



Apple Maps

Bhopal, MP, India
Bhanpura, Bhopal, 462037, MP, India
Lat 23.298907, Long 77.420349
07/23/2022 10:48 AM

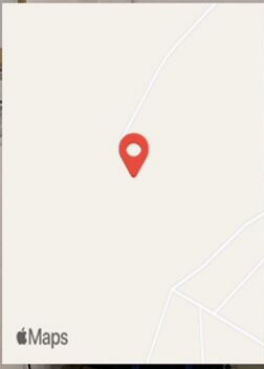


Bhopal, MP, India
Bhanpura, Bhopal, 462037, MP, India
Lat 23.298906, Long 77.420349
07/23/2022 10:49 AM

Apple Maps

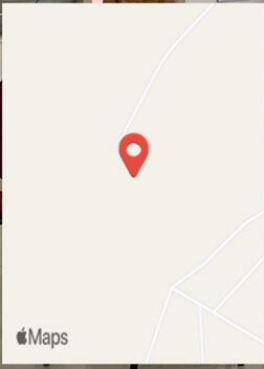


GPS Map Camera



Apple Maps

Bhopal, MP, India
Bhanpura, Bhopal, 462037, MP, India
Lat 23.298902, Long 77.420350
07/23/2022 10:43 AM



Bhopal, MP, India
Bhanpura, Bhopal, 462037, MP, India
Lat 23.298897, Long 77.420352
07/23/2022 10:46 AM

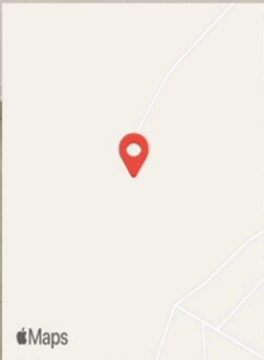


GPS Map Camera



Handwritten text on a small whiteboard, including the word "Vaidya" and some illegible notes.

GPS Map Camera

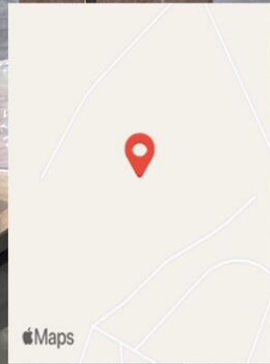


Bhopal, MP, India
Bhanpura, Bhopal, 462037, MP, India
Lat 23.298962, Long 77.420334
07/23/2022 10:45 AM

Apple Maps

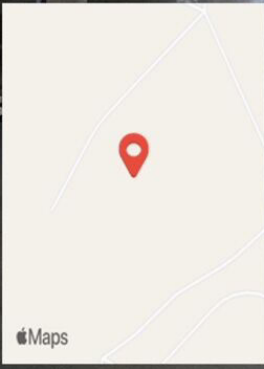


GPS Map Camera



Apple Maps

Bhopal, MP, India
Bhanpura, Bhopal, 462037, MP, India
Lat 23.299040, Long 77.420825
07/23/2022 10:54 AM



Bhopal, MP, India
Bhanpura, Bhopal, 462037, MP, India
Lat 23.299162, Long 77.420734
07/23/2022 10:54 AM



GPS Map Camera

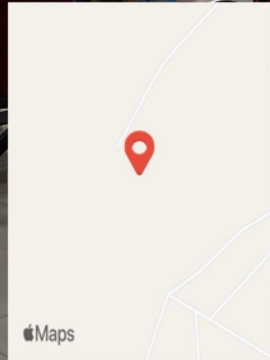


GPS Map Camera



Bhopal, MP, India
Bhanpura, Bhopal, 462037, MP, India
Lat 23.298906, Long 77.420349
07/23/2022 10:48 AM

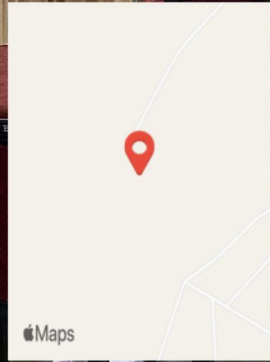
Apple Maps



Bhopal, MP, India
Bhanpura, Bhopal, 462037, MP, India
Lat 23.298935, Long 77.420402
07/23/2022 11:37 AM



GPS Map Camera

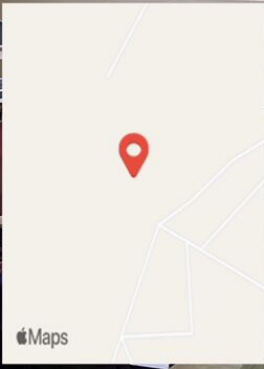


Bhopal, MP, India
Bhanpura, Bhopal, 462037, MP, India
Lat 23.298886, Long 77.420309
07/23/2022 11:37 AM

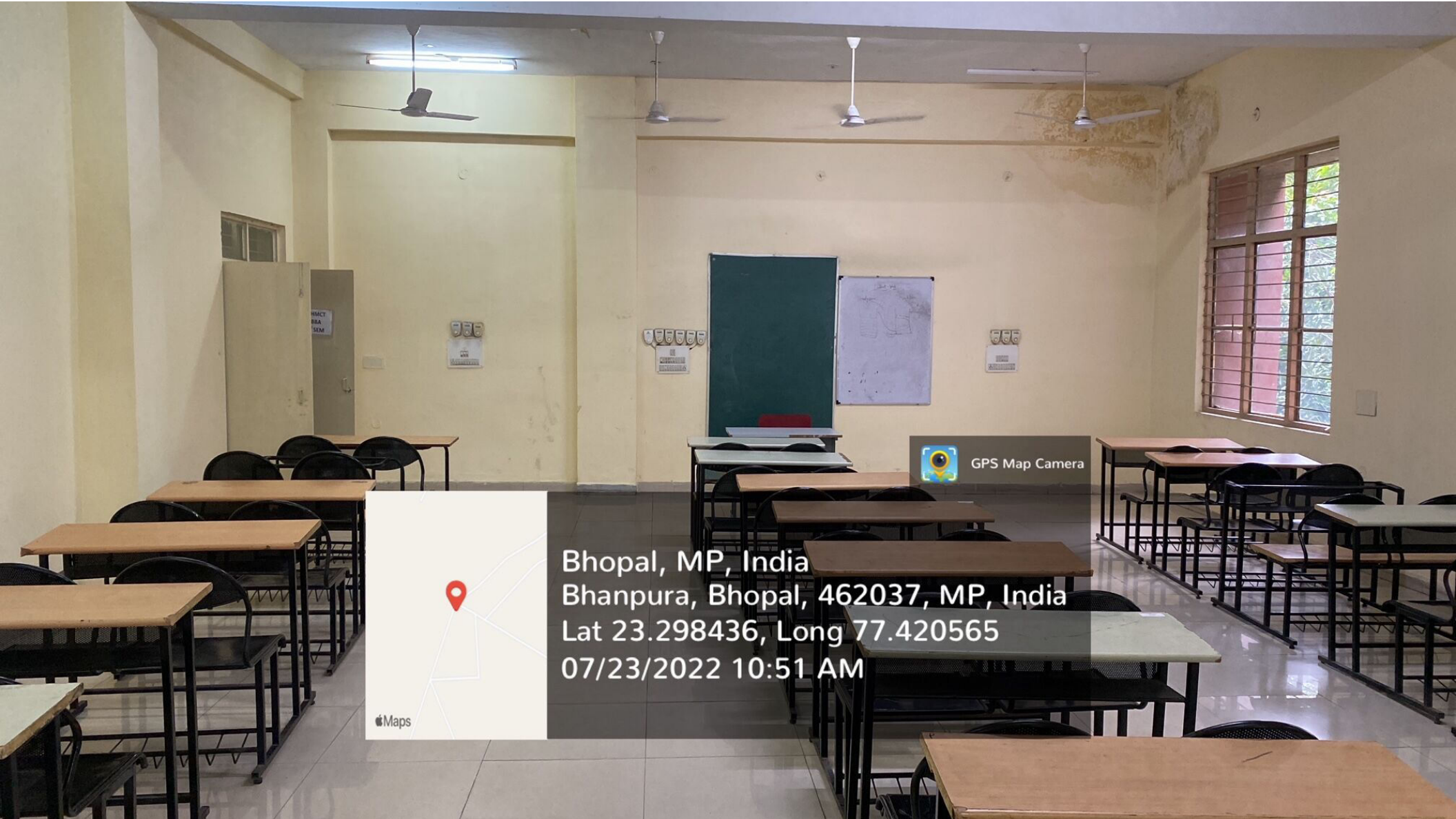
GPS Map Camera



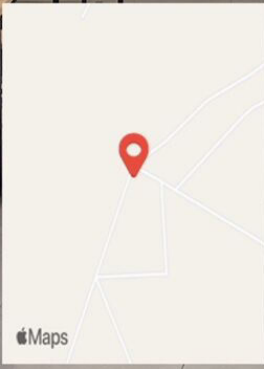
GPS Map Camera



Bhopal, MP, India
Bhanpura, Bhopal, 462037, MP, India
Lat 23.298660, Long 77.420423
07/23/2022 10:50 AM

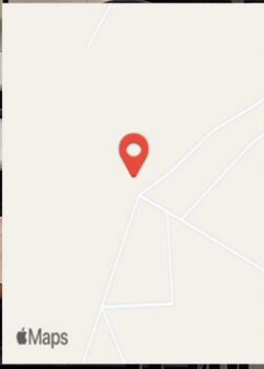


GPS Map Camera




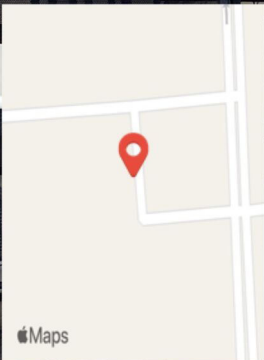
Apple Maps

Bhopal, MP, India
Bhanpura, Bhopal, 462037, MP, India
Lat 23.298436, Long 77.420565
07/23/2022 10:51 AM




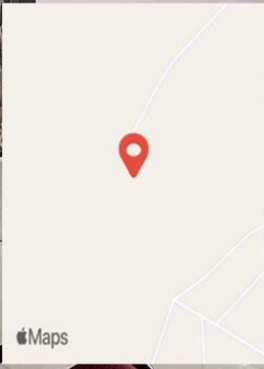
Bhopal, MP, India
Bhanpura, Bhopal, 462037, MP, India
Lat 23.298549, Long 77.420532
07/23/2022 10:52 AM





Bhopal, MP, India
Bhanpura, Bhopal, 462038, MP, India
Lat 23.298981, Long 77.417704
07/23/2022 11:52 AM

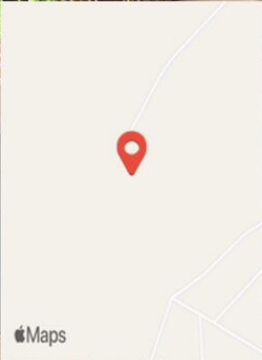




Bhopal, MP, India
Bhanpura, Bhopal, 462037, MP, India
Lat 23.298919, Long 77.420346
07/23/2022 10:47 AM

GPS Map Camera

Apple Maps




Bhopal, MP, India
Bhanpura, Bhopal, 462037, MP, India
Lat 23.298903, Long 77.420350
07/23/2022 10:47 AM

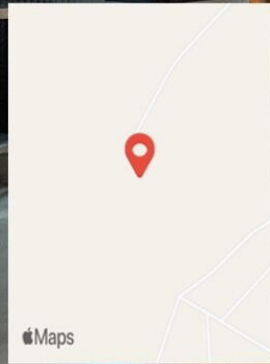


GPS Map Camera





GPS Map Camera

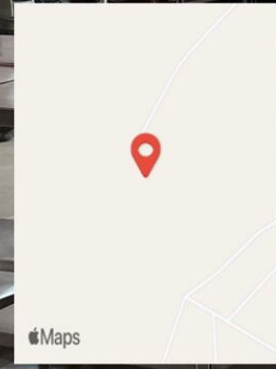


Bhopal, MP, India
Bhanpura, Bhopal, 462037, MP, India
Lat 23.298905, Long 77.420349
07/23/2022 10:46 AM

Apple Maps



 GPS Map Camera



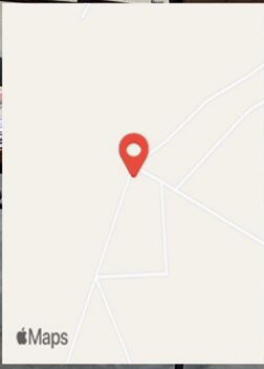
Bhopal, MP, India
Bhanpura, Bhopal, 462037, MP, India
Lat 23.298906, Long 77.420349
07/23/2022 10:47 AM

Apple Maps



Rare Book

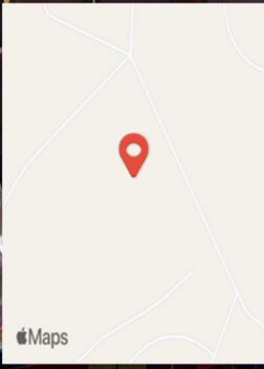
GPS Map Camera



Bhopal, MP, India
Bhanpura, Bhopal, 462037, MP, India
Lat 23.298436, Long 77.420565
07/23/2022 11:03 AM



GPS Map Camera

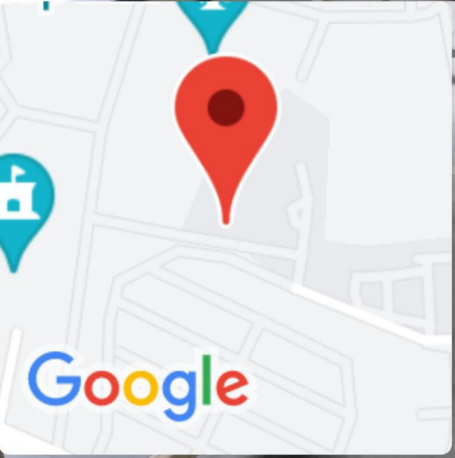


Bhopal, MP, India
Bhanpura, Bhopal, 462037, MP, India
Lat 23.299323, Long 77.421141
07/23/2022 10:49 AM

Apple Maps



GPS Map Camera



School of Research and Technology, Room No T-13 Class Room

8C3F+MWF, Peoples Campus, Bhanpur, Bhopal, Madhya Pradesh

462037, India

Lat 23.304952°

Long 77.424355°

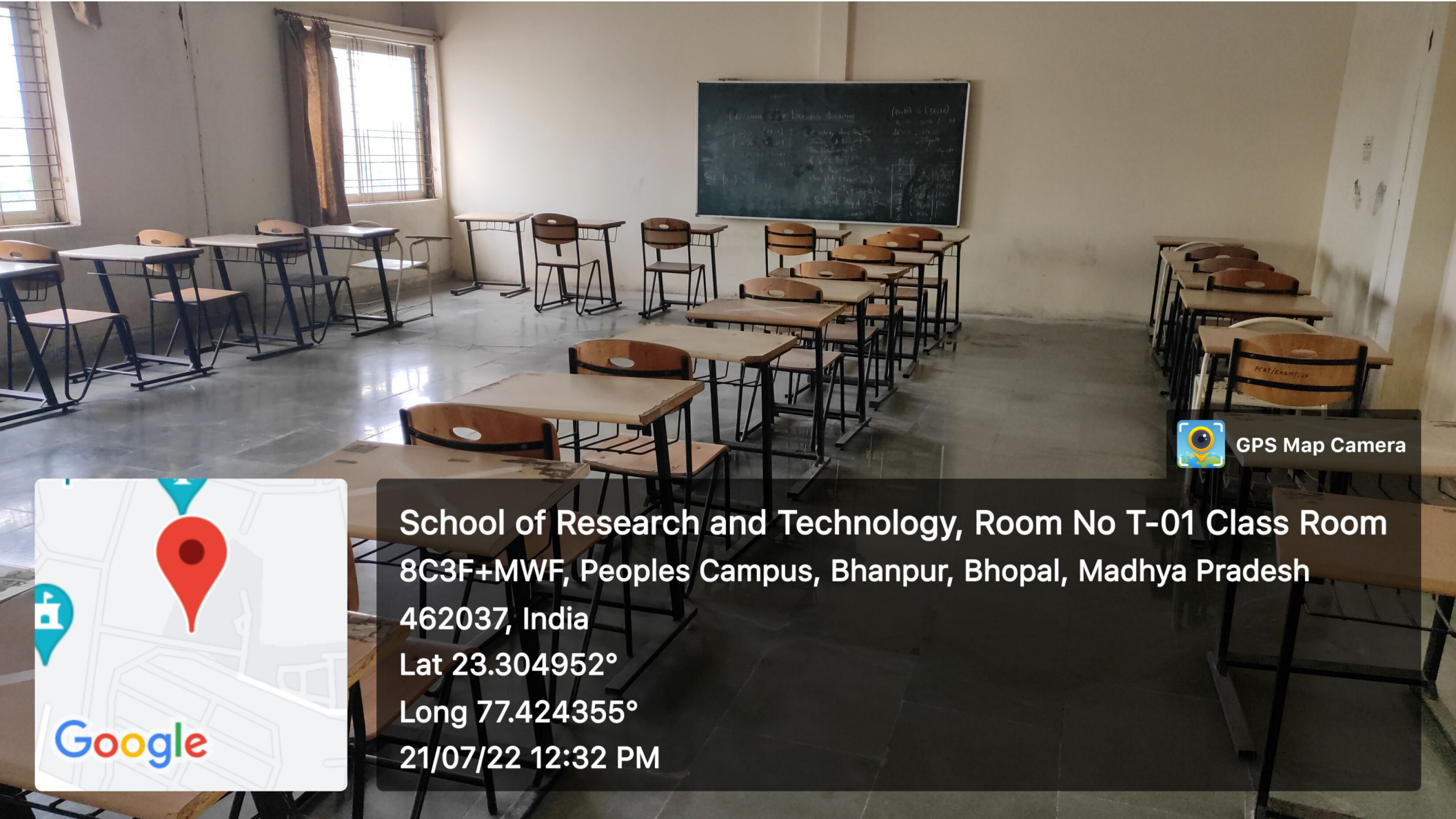
21/07/22 12:35 PM



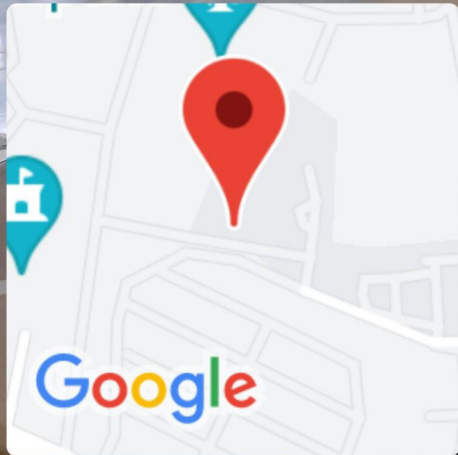
GPS Map Camera



School of Research and Technology, Room No T-13 Class Room
8C3F+MWF, Peoples Campus, Bhanpur, Bhopal, Madhya Pradesh
462037, India
Lat 23.304952°
Long 77.424355°
21/07/22 12:34 PM



GPS Map Camera



School of Research and Technology, Room No T-01 Class Room

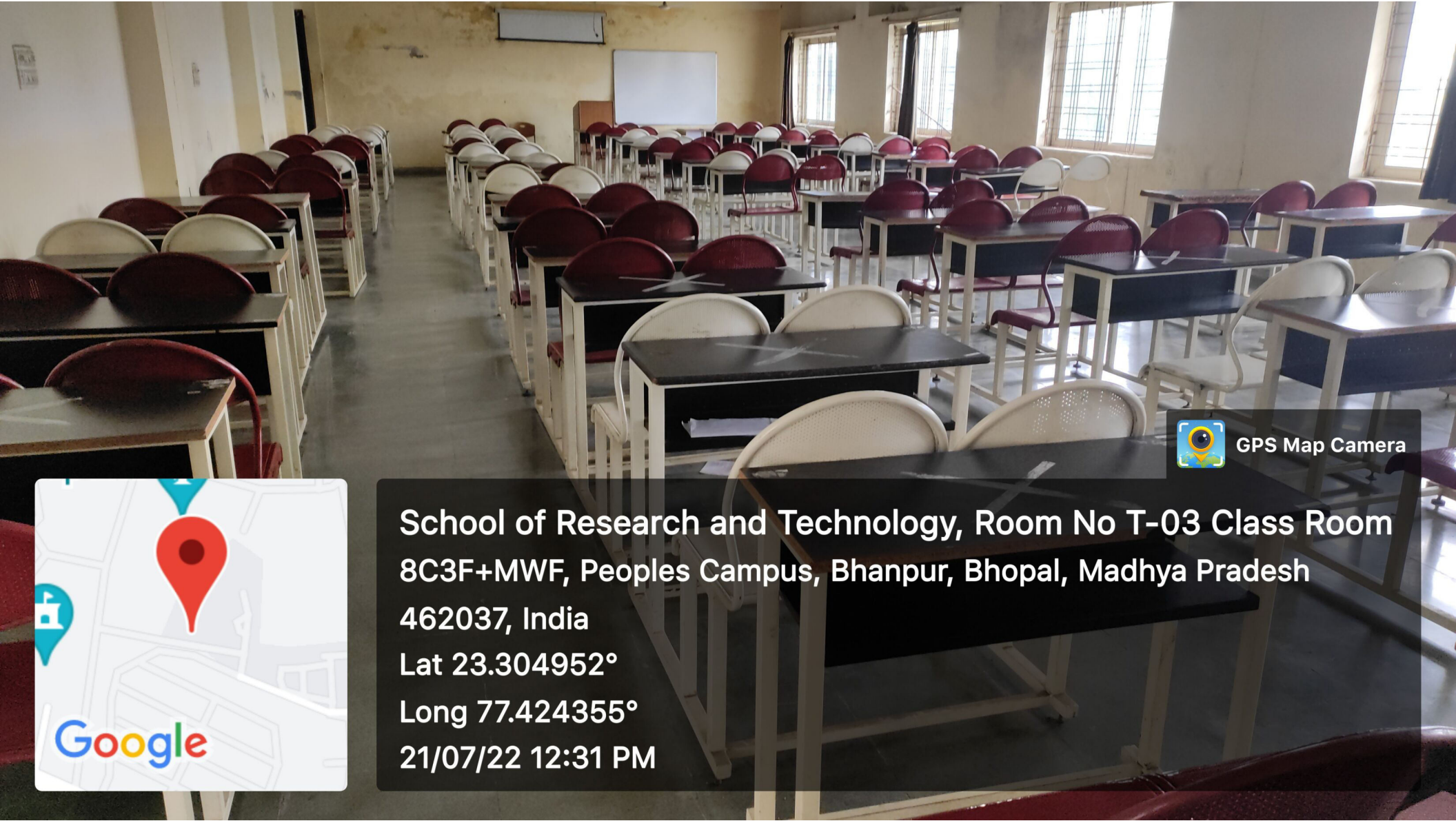
8C3F+MWF, Peoples Campus, Bhanpur, Bhopal, Madhya Pradesh

462037, India

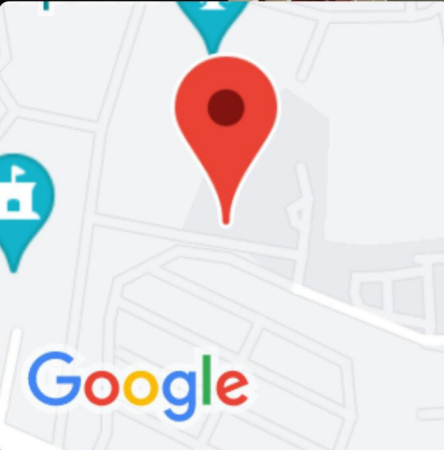
Lat 23.304952°

Long 77.424355°

21/07/22 12:32 PM

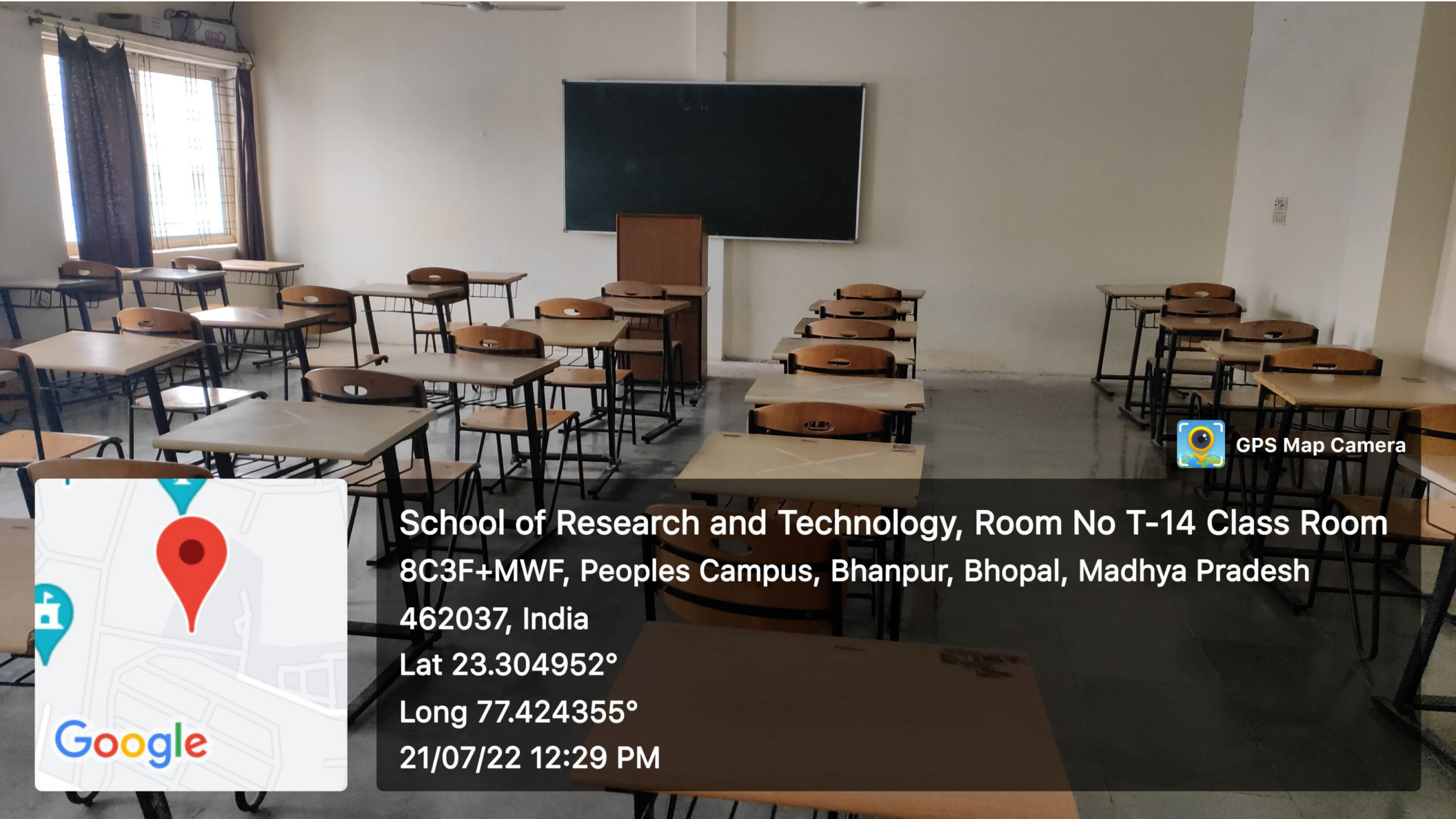


GPS Map Camera



School of Research and Technology, Room No T-03 Class Room
8C3F+MWF, Peoples Campus, Bhanpur, Bhopal, Madhya Pradesh

462037, India
Lat 23.304952°
Long 77.424355°
21/07/22 12:31 PM



GPS Map Camera

School of Research and Technology, Room No T-14 Class Room

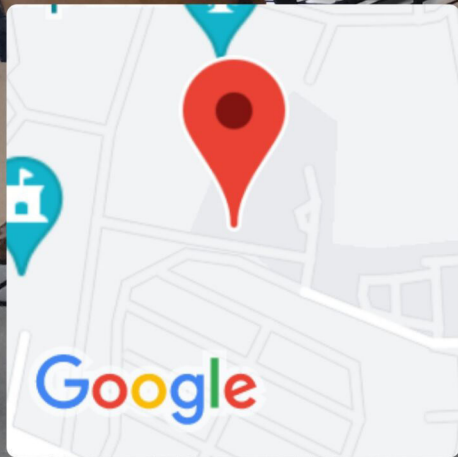
8C3F+MWF, Peoples Campus, Bhanpur, Bhopal, Madhya Pradesh

462037, India

Lat 23.304952°


Long 77.424355°

21/07/22 12:29 PM







GPS Map Camera



School of Research and Technology, Room No T-15 Class Room
8C3F+MWF, Peoples Campus, Bhanpur, Bhopal, Madhya Pradesh
462037, India
Lat 23.304952°
Long 77.424355°
21/07/22 12:28 PM




GPS Map Camera



School of Research and Technology, Room No T-16 Class Room
8C3F+MWF, Peoples Campus, Bhanpur, Bhopal, Madhya Pradesh
462037, India
Lat 23.304952°
Long 77.424355°
21/07/22 12:27 PM



GPS Map Camera



School of Research and Technology, Room No S-14 Class Room

8C3F+MWF, Peoples Campus, Bhanpur, Bhopal, Madhya Pradesh

462037, India

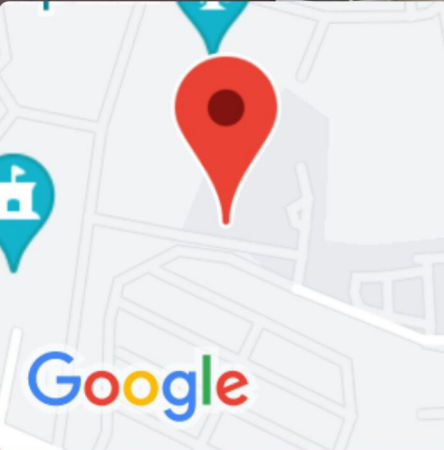
Lat 23.304952°

Long 77.424355°

21/07/22 12:21 PM



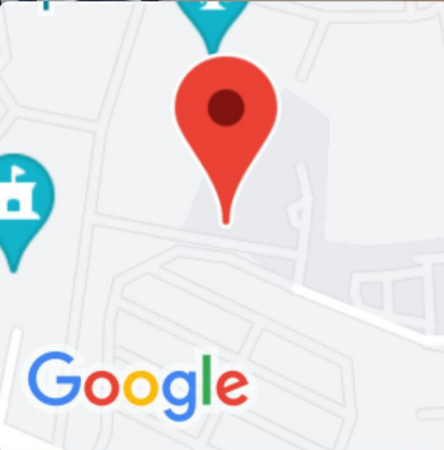
GPS Map Camera



School of Research and Technology, Room No S-01 Class Room
8C3F+MWF, Peoples Campus, Bhanpur, Bhopal, Madhya Pradesh
462037, India
Lat 23.304952°
Long 77.424355°
21/07/22 12:19 PM



GPS Map Camera



School of Research and Technology, Room No S-02 Class Room
8C3F+MWF, Peoples Campus, Bhanpur, Bhopal, Madhya Pradesh
462037, India
Lat 23.304952°
Long 77.424355°
21/07/22 12:18 PM



GPS Map Camera

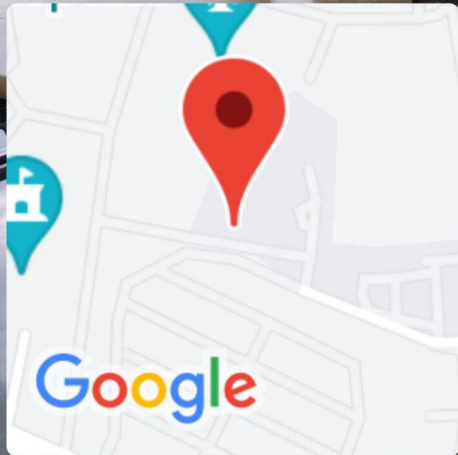
School of Research and Technology, Room No -S-11 Class Room
8C3F+MWF, Peoples Campus, Bhanpur, Bhopal, Madhya Pradesh

462037, India

Lat 23.304952°

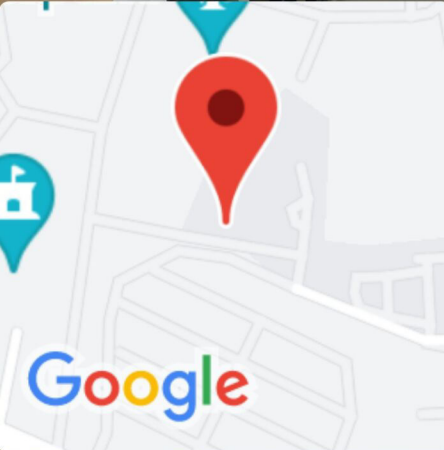
Long 77.424355°

21/07/22 12:14 PM





GPS Map Camera



School of Research and Technology, Department of Civil Engineering, Room No -S-16 Class Room
8C3F+MWF, Peoples Campus, Bhanpur, Bhopal, Madhya Pradesh
462037, India
Lat 23.304952°
Long 77.424355°
21/07/22 12:12 PM



GPS Map Camera

School of Research and Technology, Department of Electronic Engineering, Room No -S-3 Class Room

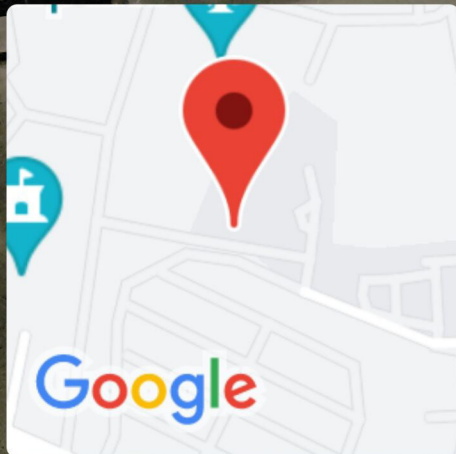
8C3F+MWF, Peoples Campus, Bhanpur, Bhopal, Madhya Pradesh

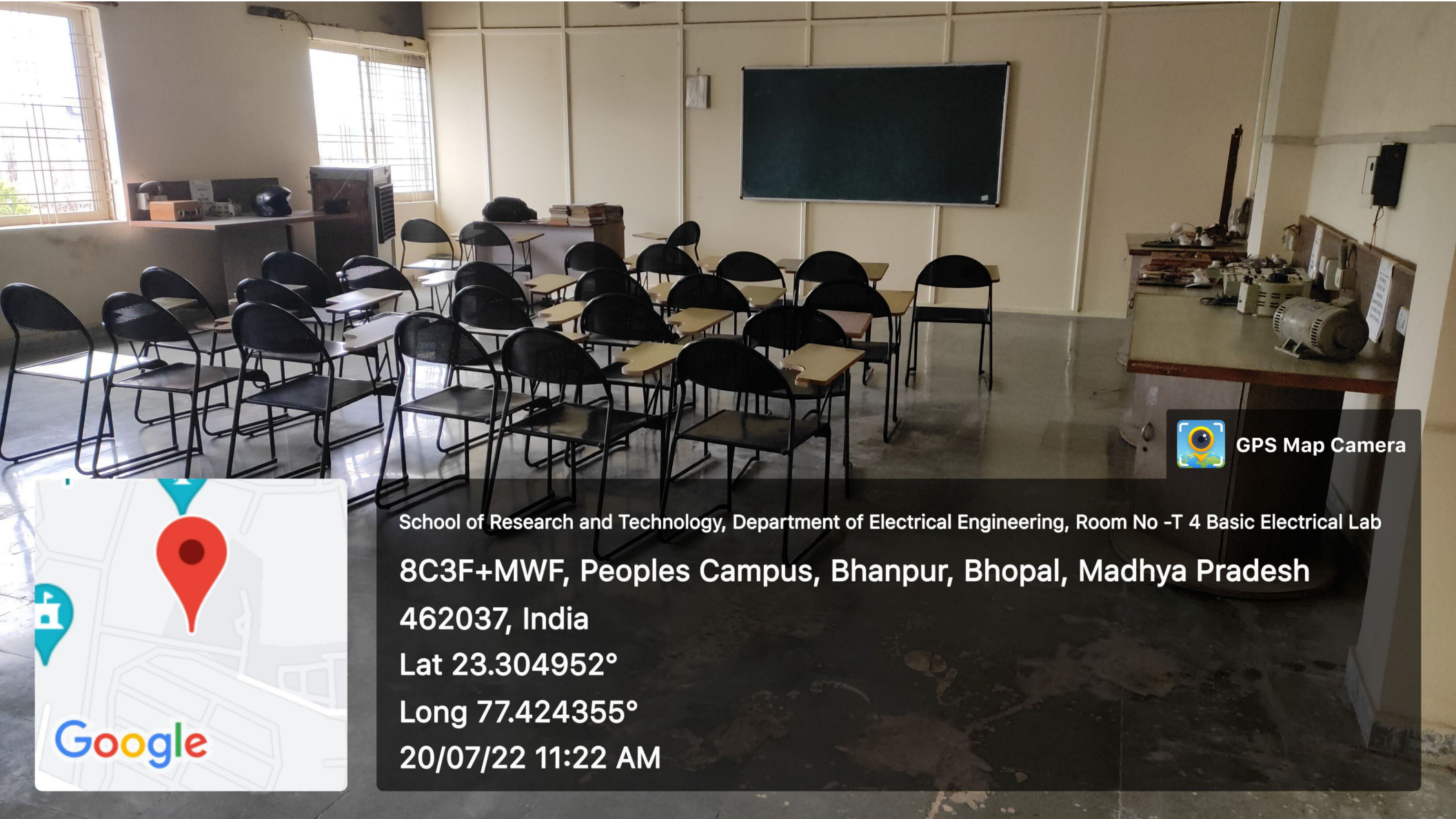
462037, India

Lat 23.304952°

Long 77.424355°

21/07/22 12:10 PM





GPS Map Camera

School of Research and Technology, Department of Electrical Engineering, Room No -T 4 Basic Electrical Lab

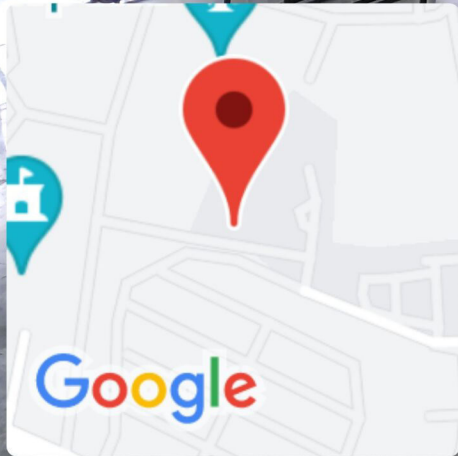
8C3F+MWF, Peoples Campus, Bhanpur, Bhopal, Madhya Pradesh

462037, India

Lat 23.304952°

Long 77.424355°

20/07/22 11:22 AM





GPS Map Camera

School of Research and Technology, Department of Electronic and Communication Engineering, Room No -
S-21 Antenna Lab

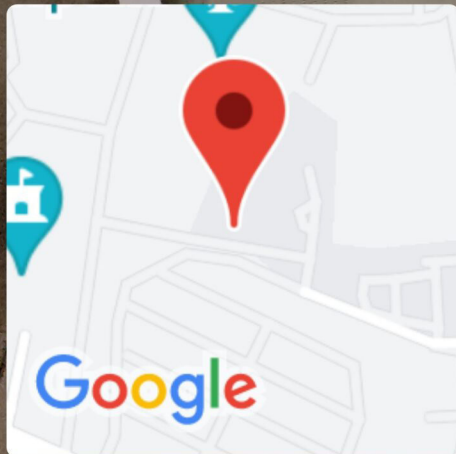
8C3F+MWF, Peoples Campus, Bhanpur, Bhopal, Madhya Pradesh

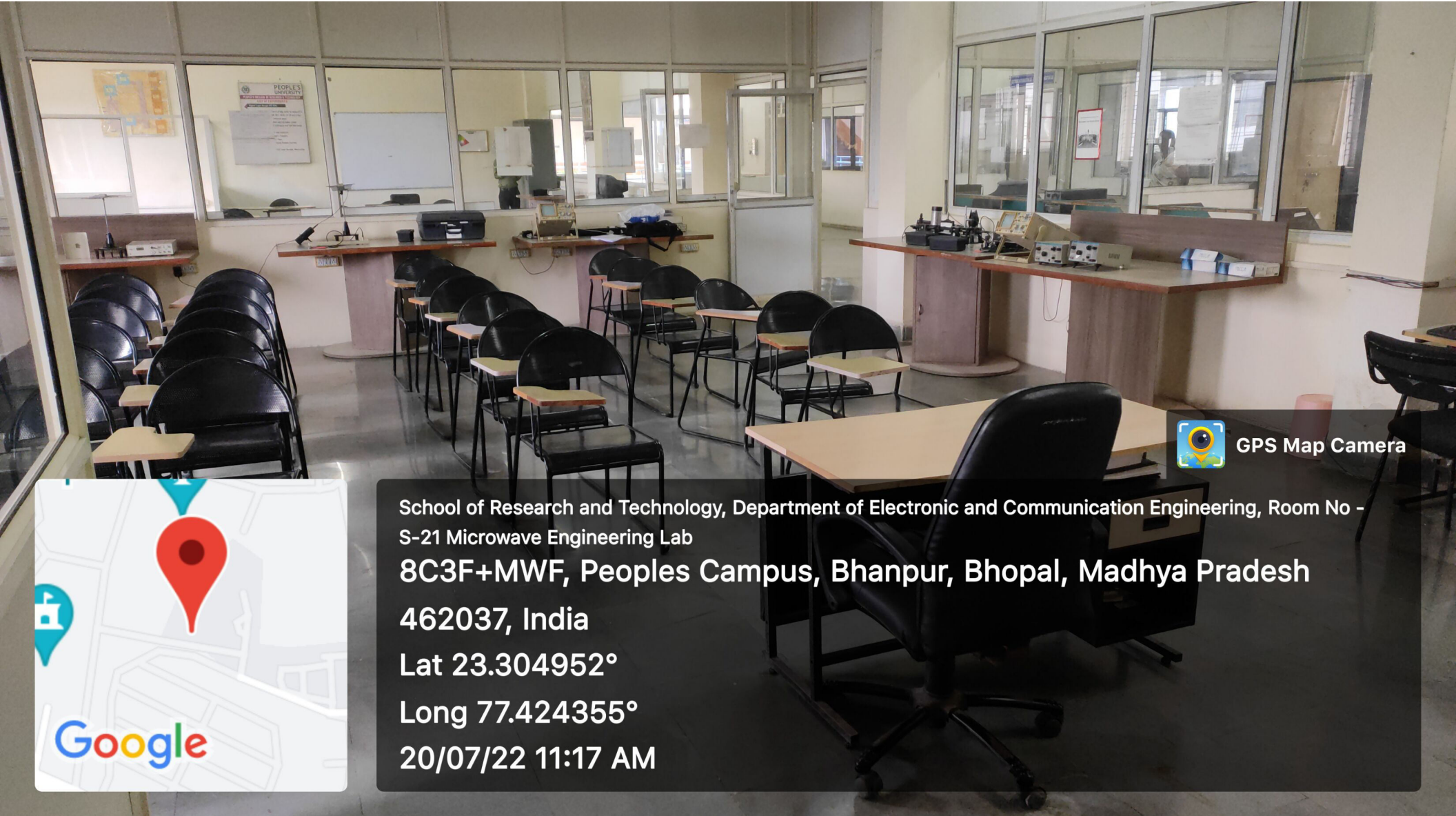
462037, India

Lat 23.304952°

Long 77.424355°


20/07/22 11:18 AM

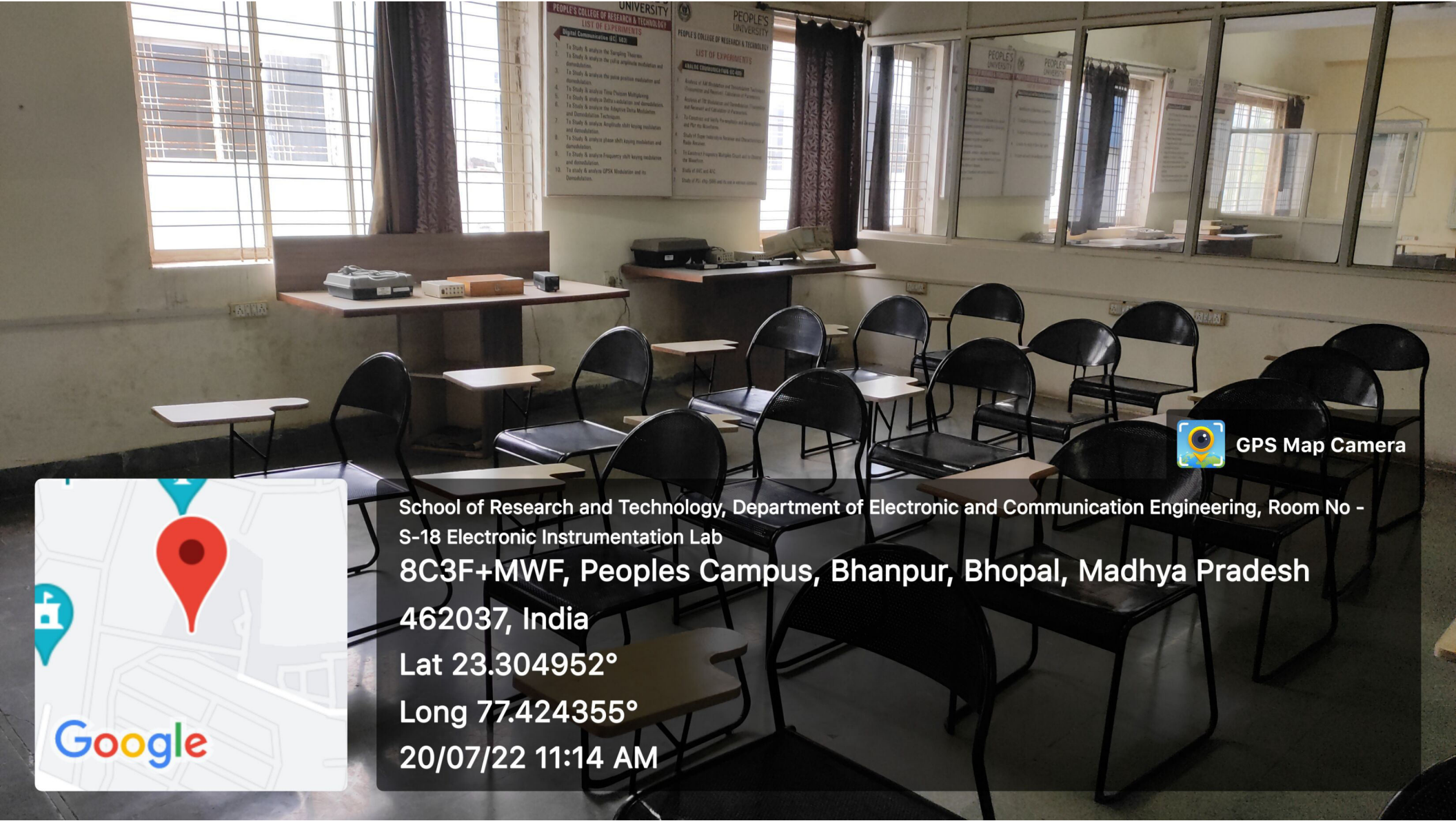




GPS Map Camera

School of Research and Technology, Department of Electronic and Communication Engineering, Room No -
S-21 Microwave Engineering Lab
8C3F+MWF, Peoples Campus, Bhanpur, Bhopal, Madhya Pradesh
462037, India
Lat 23.304952°
Long 77.424355°
20/07/22 11:17 AM






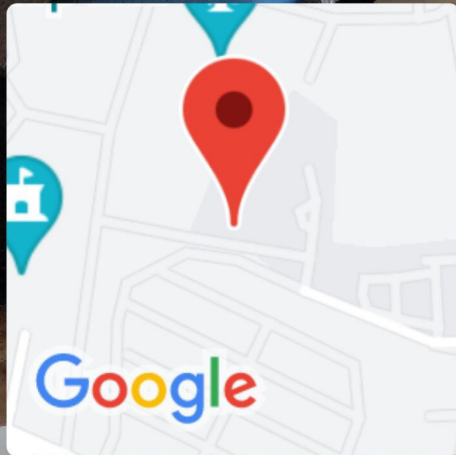
GPS Map Camera

Google

School of Research and Technology, Department of Electronic and Communication Engineering, Room No - S-18 Electronic Instrumentation Lab
 8C3F+MWF, Peoples Campus, Bhanpur, Bhopal, Madhya Pradesh
 462037, India
 Lat 23.304952°
 Long 77.424355°
 20/07/22 11:14 AM



GPS Map Camera



School of Research and Technology, Department of Computer Science and Engineering, Room No - 20
Software Project Lab

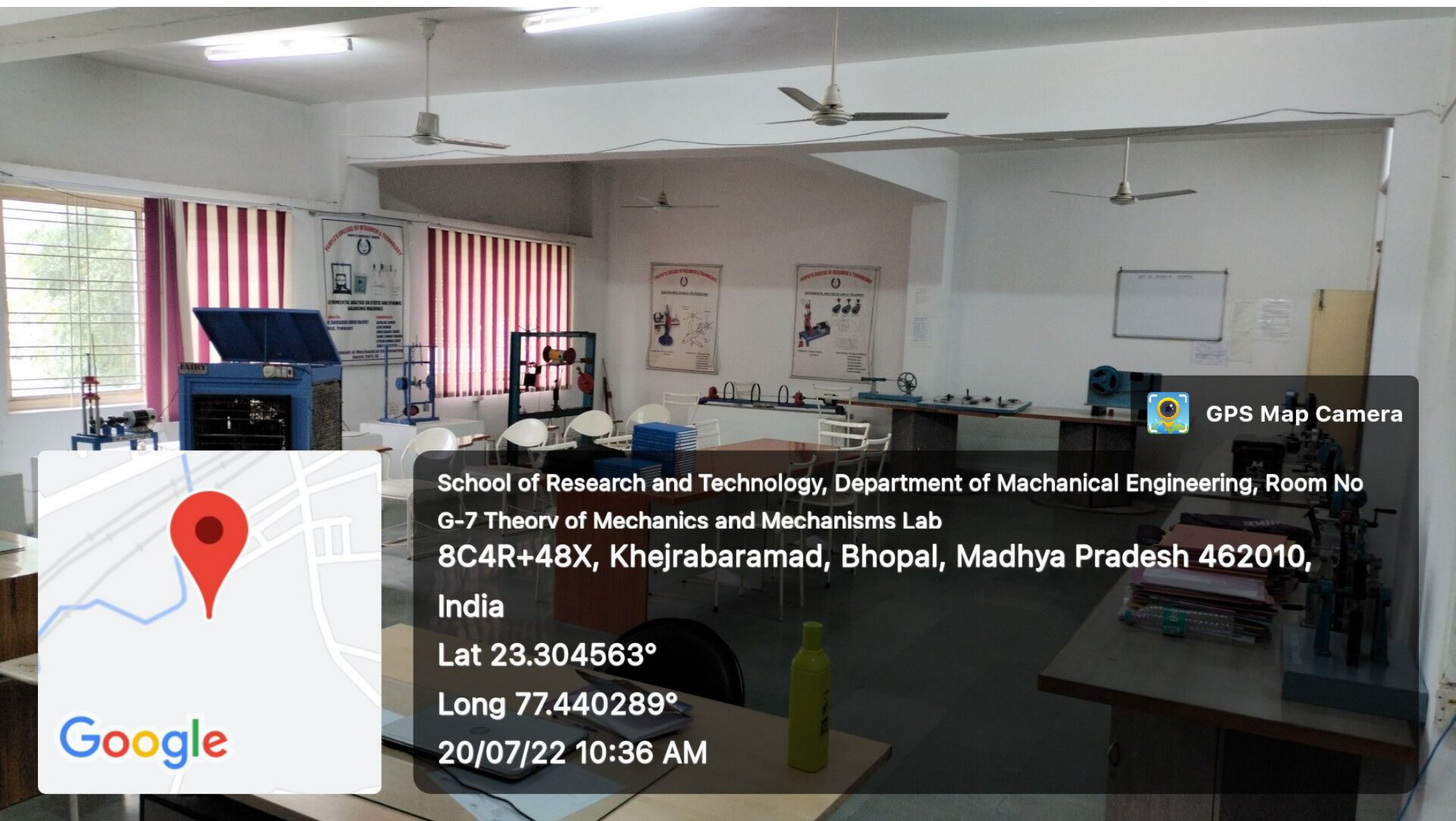
8C3F+MWF, Peoples Campus, Bhanpur, Bhopal, Madhya Pradesh

462037, India

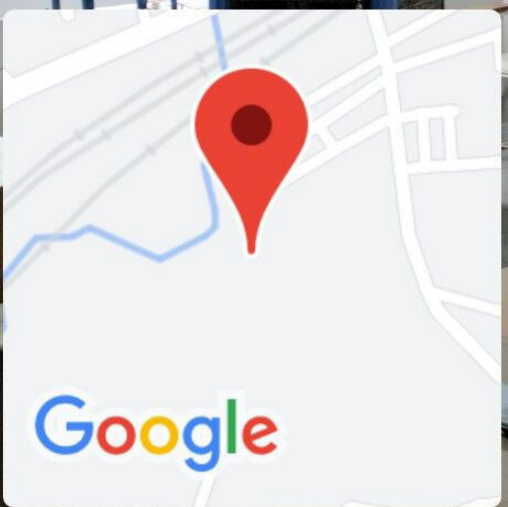
Lat 23.304952°

Long 77.424355°

20/07/22 10:53 AM

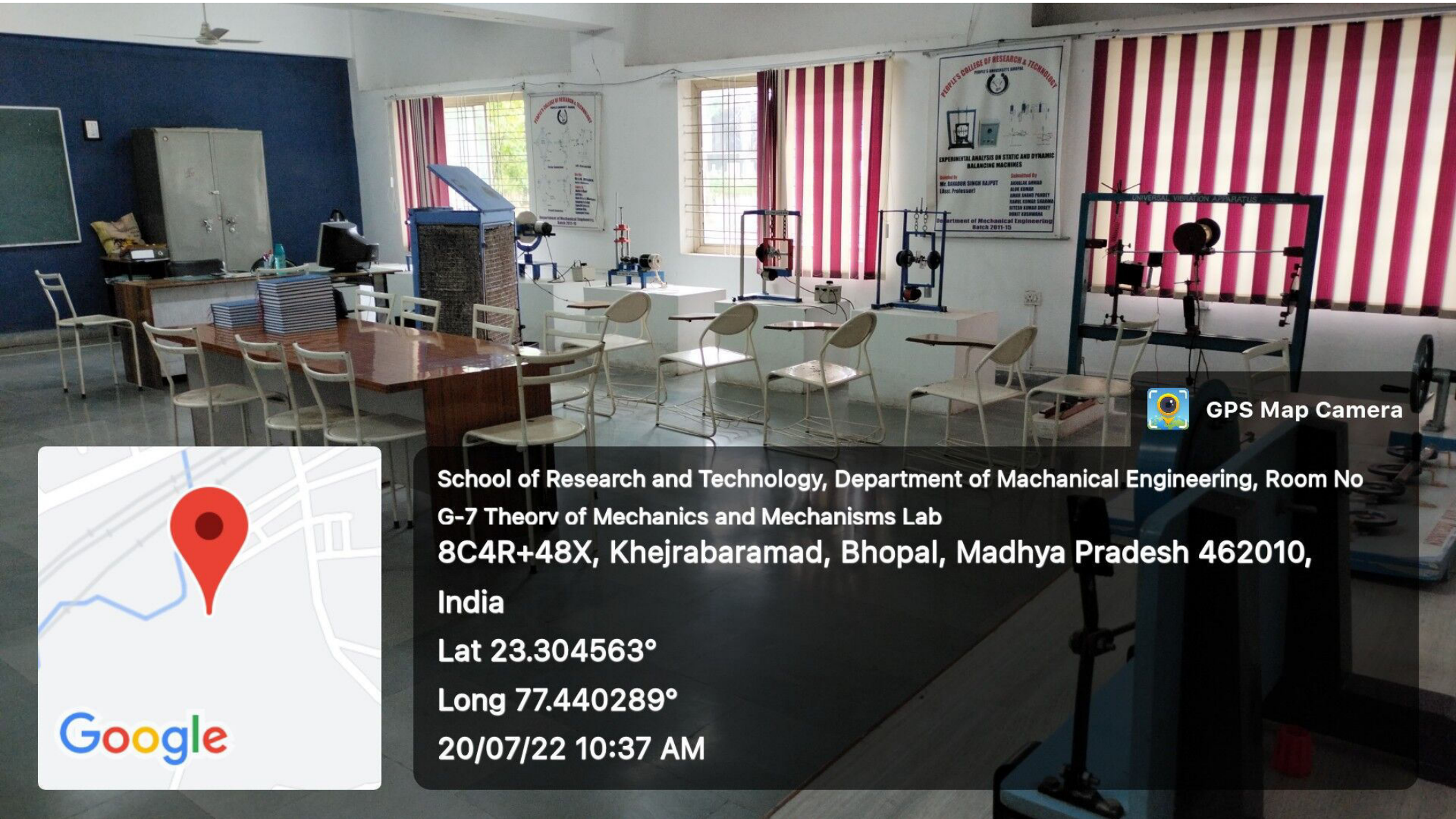


GPS Map Camera



School of Research and Technology, Department of Mechanical Engineering, Room No
G-7 Theory of Mechanics and Mechanisms Lab
8C4R+48X, Khejrabaramad, Bhopal, Madhya Pradesh 462010,
India

Lat 23.304563°
Long 77.440289°
20/07/22 10:36 AM



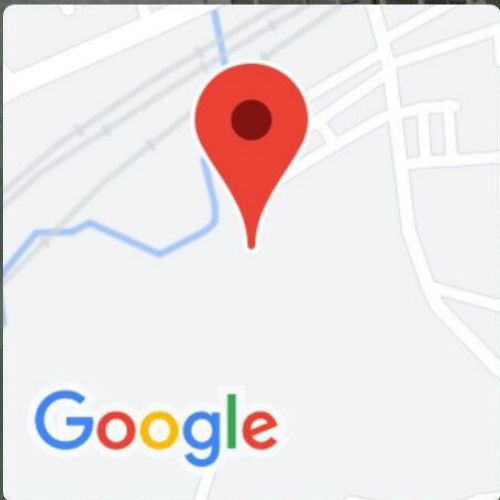
GPS Map Camera

School of Research and Technology, Department of Mechanical Engineering, Room No
G-7 Theory of Mechanics and Mechanisms Lab
8C4R+48X, Khejrabaramad, Bhopal, Madhya Pradesh 462010,
India

Lat 23.304563°

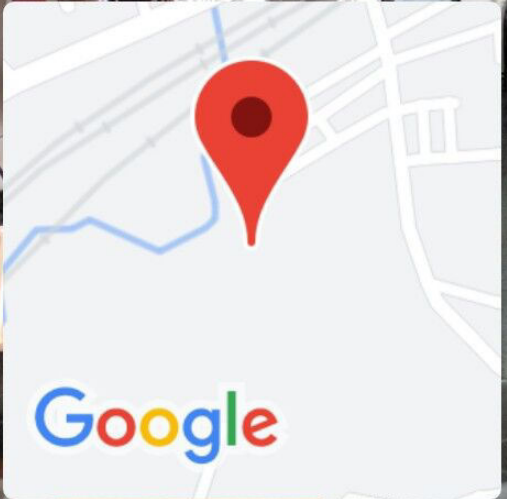
Long 77.440289°

20/07/22 10:37 AM





GPS Map Camera

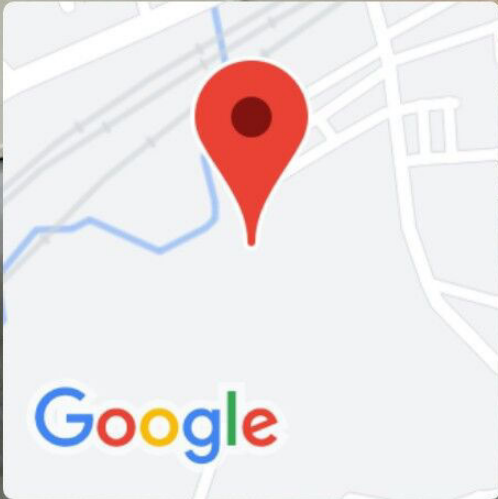


Google

**School of Research and Technology, Department of Applied Science, Room No G-3
 Chemistry Lab
 8C4R+48X, Khejrabaramad, Bhopal, Madhya Pradesh 462010,
 India
 Lat 23.304563°
 Long 77.440289°
 20/07/22 10:39 AM**



GPS Map Camera



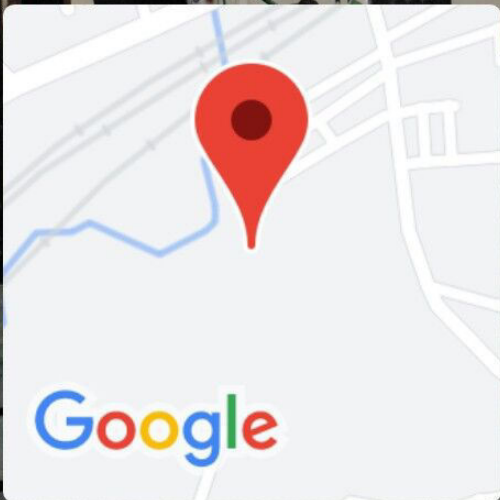
School of Research and Technology, Department of Applied Science, Room No G-5
Phvsics Lab
8C4R+48X, Khejrabaramad, Bhopal, Madhya Pradesh 462010,
India
Lat 23.304563°
Long 77.440289°
20/07/22 10:41 AM



GPS Map Camera



School of Research and Technology, Department of Applied Science, Room No G-5
Phvsics Lab
8C4R+48X, Khejrabaramad, Bhopal, Madhya Pradesh 462010,
India
Lat 23.304563°
Long 77.440289°
20/07/22 10:43 AM



School of Research and Technology, Department of Mechanical Engineering, Room No
G-25 Fluid Mechanics Lab
8C4R+48X, Khejrabaramad, Bhopal, Madhya Pradesh 462010,
India

Lat 23.304563°

Long 77.440289°

20/07/22 10:47 AM



GPS Map Camera

Losses in Pipe
Friction Apparatus

Impact of
Jet Apparatus




GPS Map Camera

School of Research and Technology, Department of Mechanical Engineering, Room No
G-25 Fluid Mechanics Lab
8C4R+48X, Khejrabaramad, Bhopal, Madhya Pradesh 462010,
India

Lat 23.304563°
Long 77.440289°
20/07/22 10:48 AM



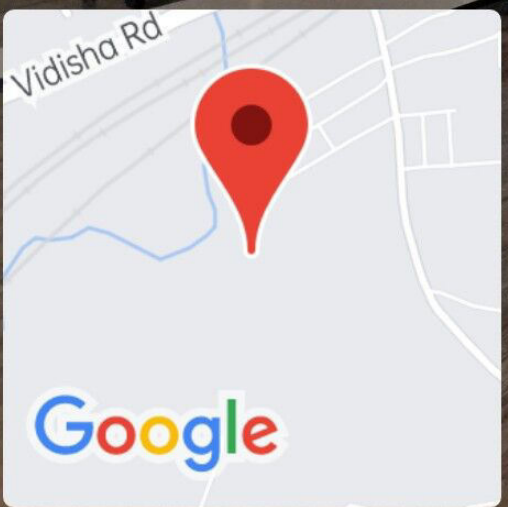
GPS Map Camera



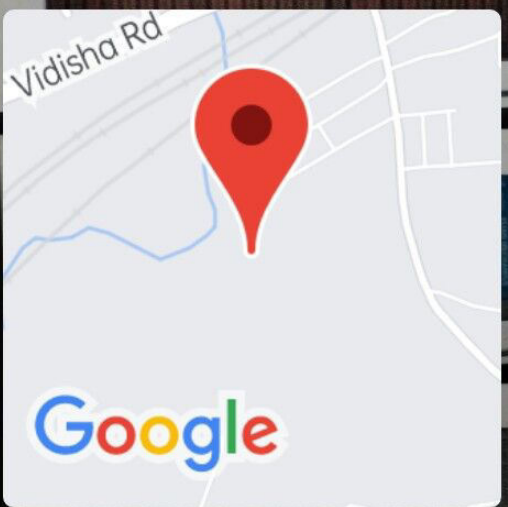
School of Research and Technology, Department of Computer Science, Room No G-16
Database Lab
8C4R+48X, Khejrabaramad, Bhopal, Madhya Pradesh 462010,
India
Lat 23.304563°
Long 77.440289°
20/07/22 10:52 AM



GPS Map Camera

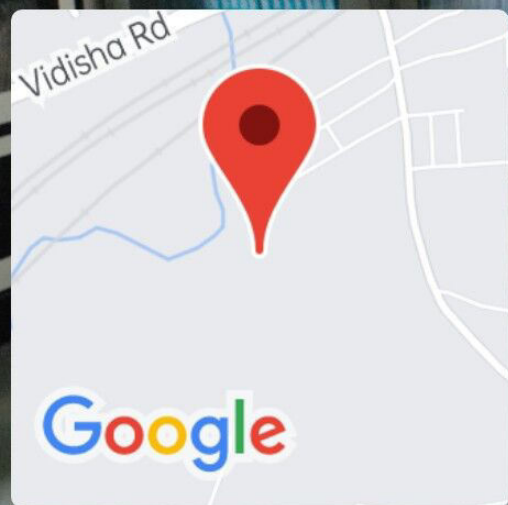


School of Research and Technology, Department of Computer Science, Room No G-16
Database Lab
8C4R+48X, Khejrabaramad, Bhopal, Madhya Pradesh 462010,
India
Lat 23.304563°
Long 77.440289°
20/07/22 10:52 AM



GPS Map Camera

School of Research and Technology, Department of Computer Science, F-6 Library
8C4R+48X, Khejrabaramad, Bhopal, Madhya Pradesh 462010,
India
Lat 23.304563°
Long 77.440289°
20/07/22 10:56 AM



School of Research and Technology, Department of Computer Science, F-6 Library
8C4R+48X, Khejrabaramad, Bhopal, Madhya Pradesh 462010,
India

Lat 23.304563°

Long 77.440289°

20/07/22 10:56 AM




GPS Map Camera



GPS Map Camera

Vidisha Rd

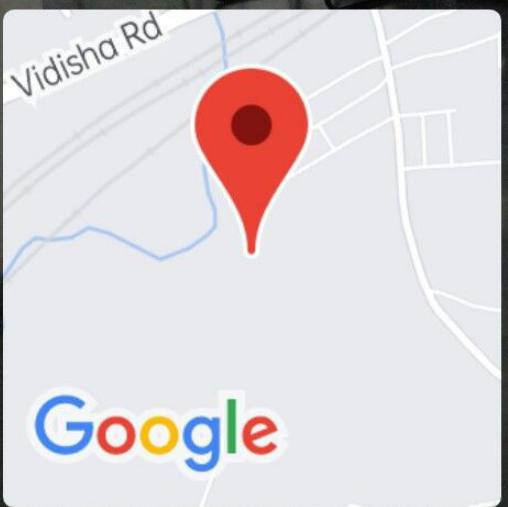


Google

School of Research and Technology, Department of Computer Science, F-6 Library
8C4R+48X, Khejrabaramad, Bhopal, Madhya Pradesh 462010,
India
Lat 23.304563°
Long 77.440289°
20/07/22 10:56 AM



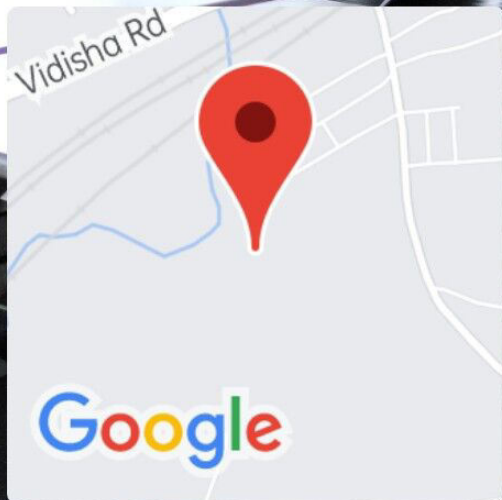
 **GPS Map Camera**



**School of Research and Technology, Department of Computer Science, F-6 Library
8C4R+48X, Khejrabaramad, Bhopal, Madhya Pradesh 462010,
India
Lat 23.304563°
Long 77.440289°
20/07/22 10:56 AM**



GPS Map Camera

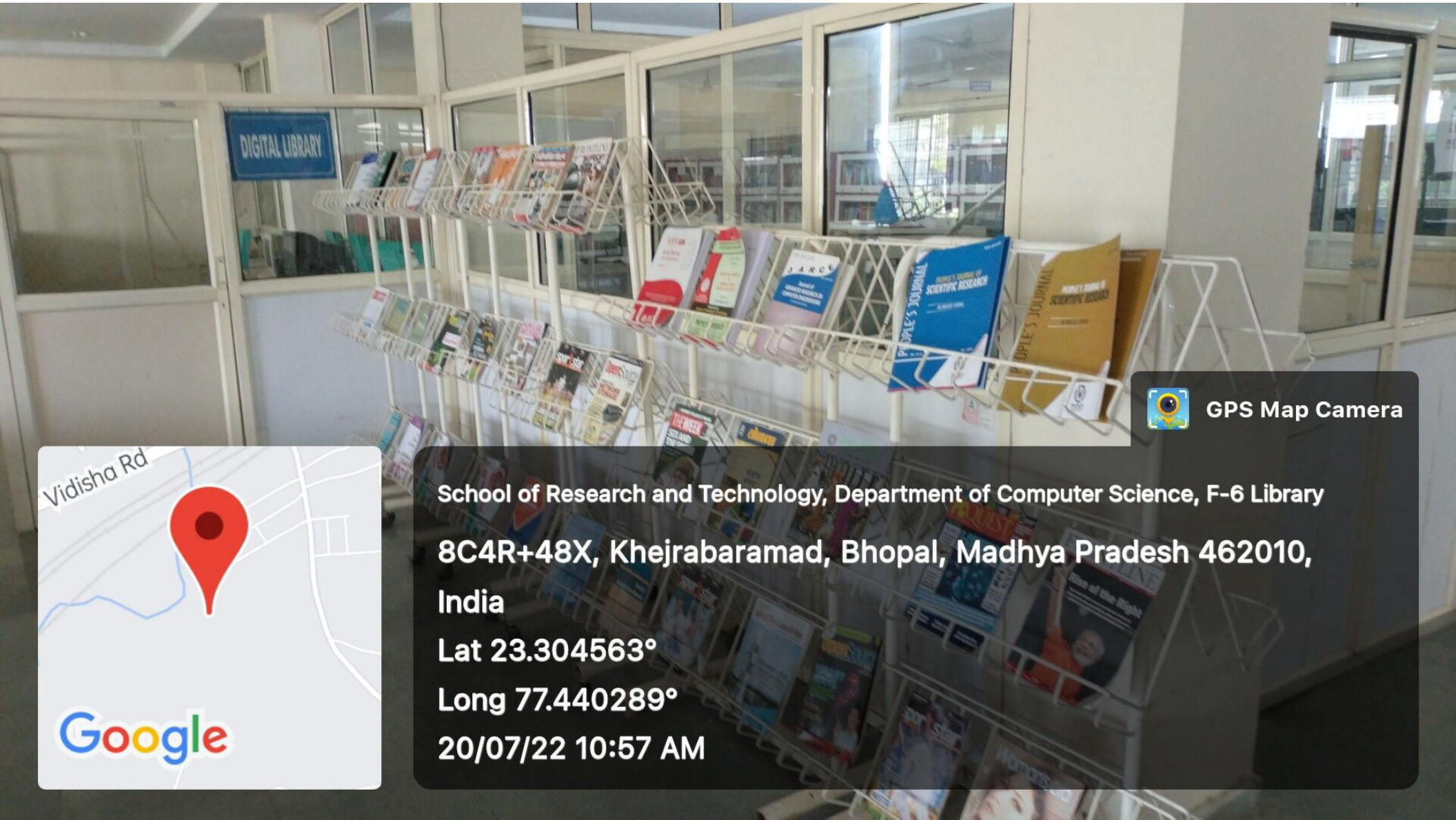


School of Research and Technology, Department of Computer Science, F-6 Library
8C4R+48X, Khejrabaramad, Bhopal, Madhya Pradesh 462010,
India

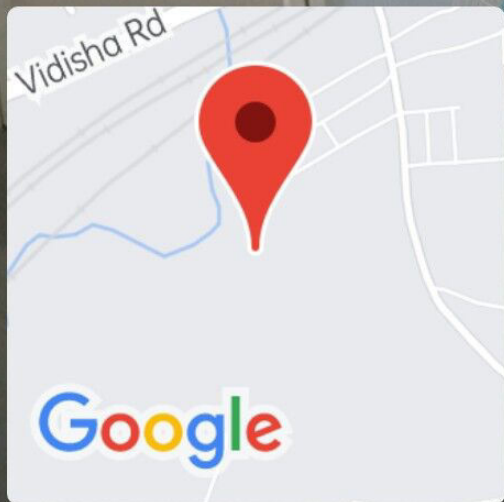
Lat 23.304563°

Long 77.440289°

20/07/22 10:56 AM



GPS Map Camera



School of Research and Technology, Department of Computer Science, F-6 Library
8C4R+48X, Khejrabaramad, Bhopal, Madhya Pradesh 462010,
India

Lat 23.304563°

Long 77.440289°

20/07/22 10:57 AM



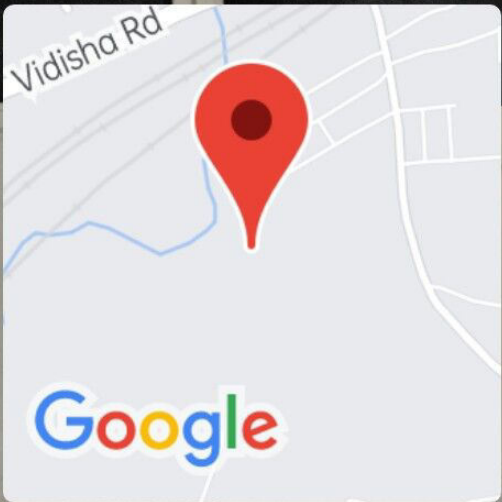
STACK ROOM

TECHNICAL SECTION

CSE & IT



GPS Map Camera



School of Research and Technology, Department of Computer Science, F-6 Library
8C4R+48X, Khejrabaramad, Bhopal, Madhya Pradesh 462010,
India
Lat 23.304563°
Long 77.440289°
20/07/22 10:57 AM




REFERENCE SECTION

PLEASE KEEP
CHANGE FOR
PHOTOCOPY



GPS Map Camera

Vidisha Rd




Google

School of Research and Technology, Department of Computer Science, F-6 Library
8C4R+48X, Khejrabaramad, Bhopal, Madhya Pradesh 462010,
India

Lat 23.304563°

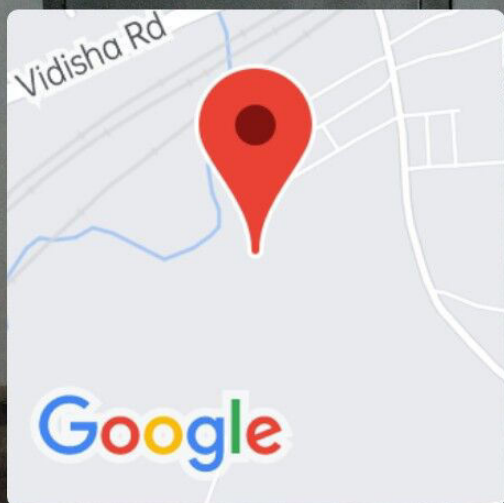
Long 77.440289°

20/07/22 10:57 AM



GPS Map Camera

School of Research and Technology, Department of Civil Engineering, S-6 Geology Lab
8C4R+48X, Khejrabaramad, Bhopal, Madhya Pradesh 462010,
India
Lat 23.304563°
Long 77.440289°
20/07/22 11:05 AM



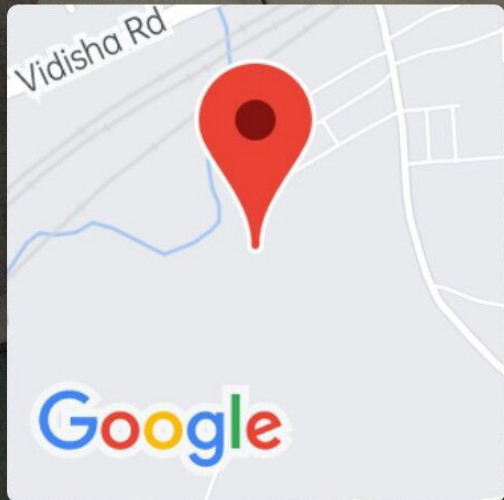
School of Research and Technology, Department of Civil Engineering, S-6 Surveying Lab
8C4R+48X, Khejrabaramad, Bhopal, Madhya Pradesh 462010,
India
Lat 23.304563°
Long 77.440289°
20/07/22 11:07 AM



GPS Map Camera



GPS Map Camera




School of Research and Technology, Department of Electronics and Communication,
S-22 Digital and Design Lab
8C4R+48X, Khejrabaramad, Bhopal, Madhya Pradesh 462010,
India

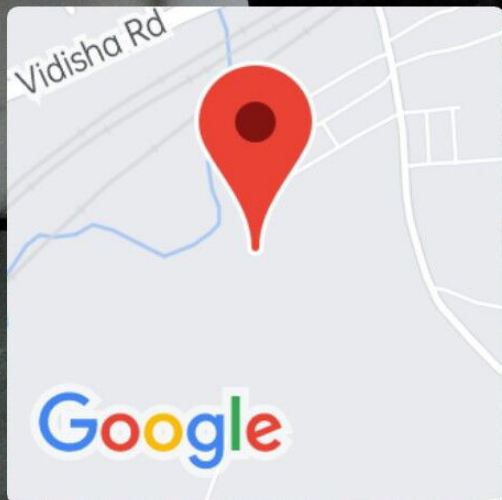
Lat 23.304563°

Long 77.440289°

20/07/22 11:10 AM



GPS Map Camera

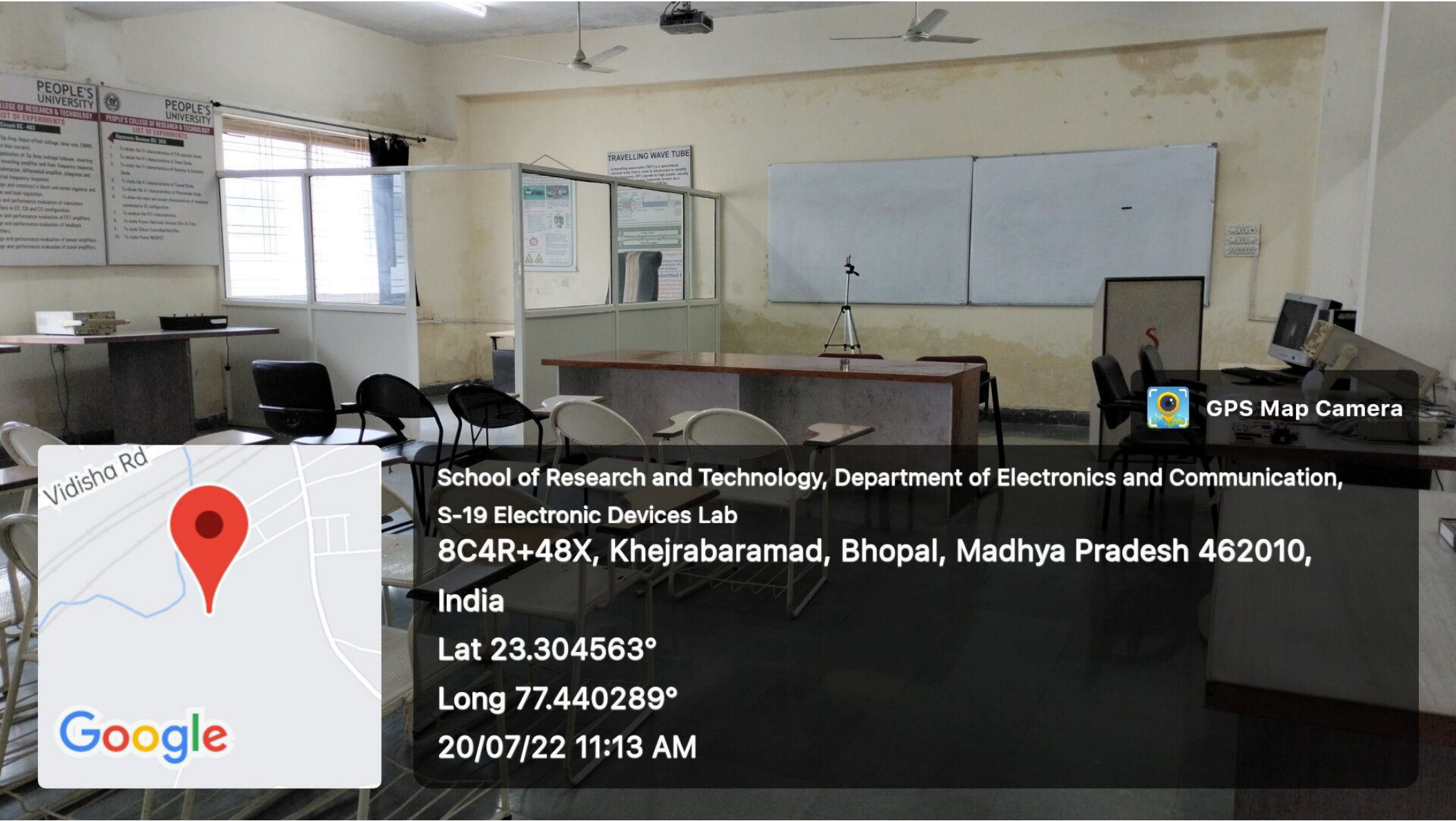


School of Research and Technology, Department of Electronics and Communication,
S-20 Project Lab
8C4R+48X, Khejrabaramad, Bhopal, Madhya Pradesh 462010,
India

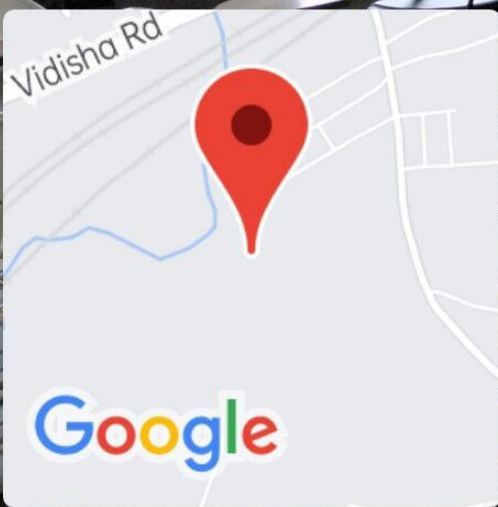
Lat 23.304563°

Long 77.440289°

20/07/22 11:12 AM




GPS Map Camera

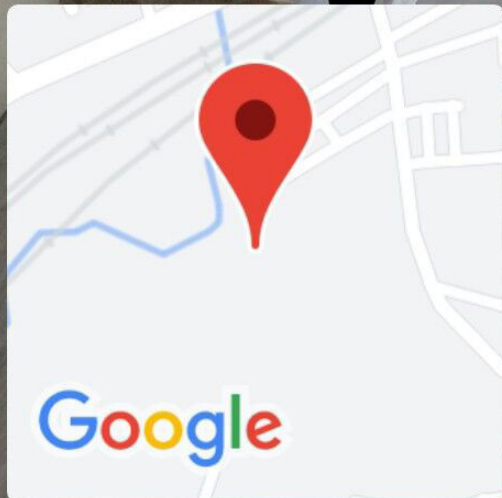


School of Research and Technology, Department of Electronics and Communication,
S-19 Electronic Devices Lab
8C4R+48X, Khejrabaramad, Bhopal, Madhya Pradesh 462010,
India

Lat 23.304563°
Long 77.440289°
20/07/22 11:13 AM



GPS Map Camera

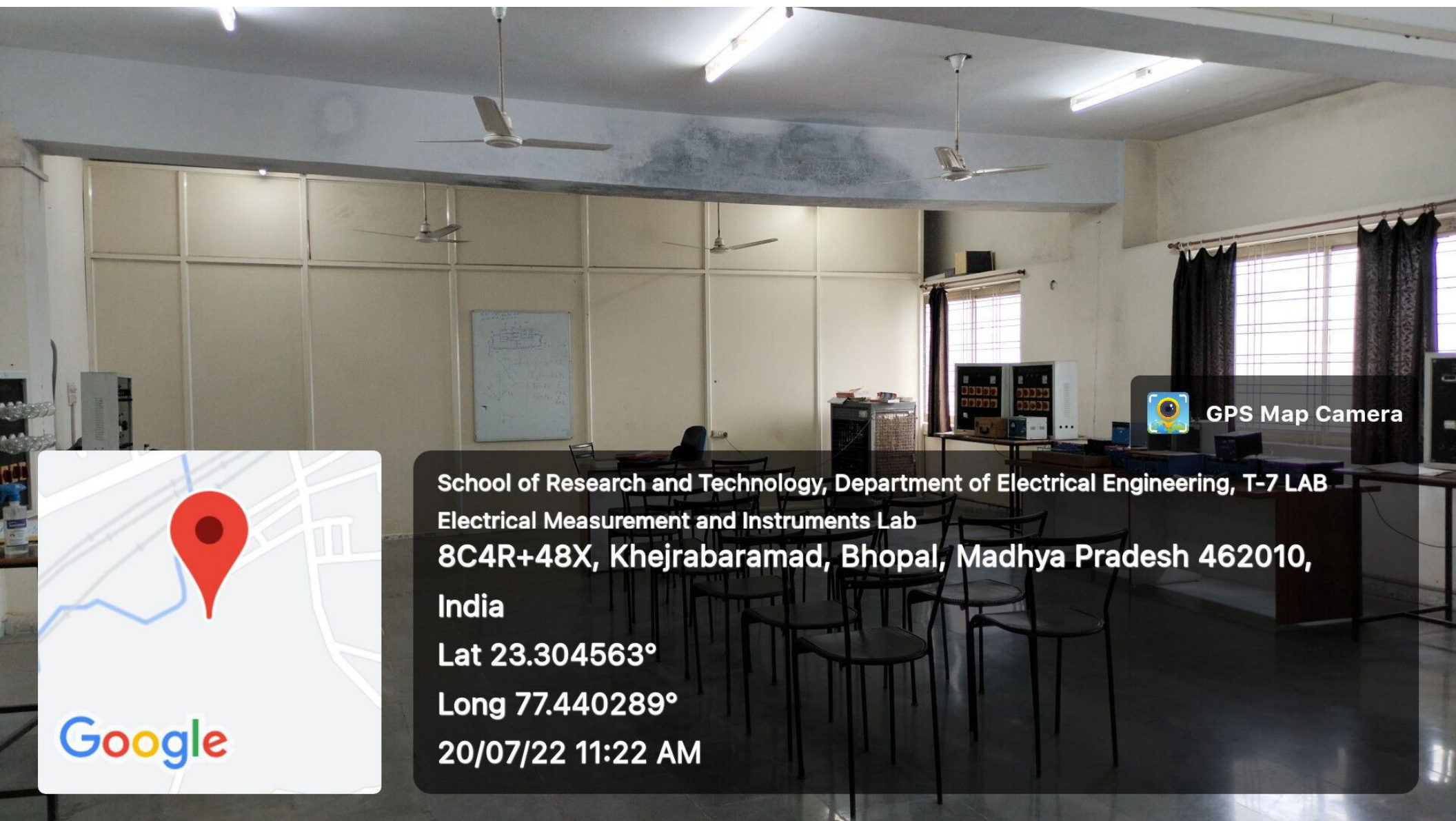


School of Research and Technology, Department of Electronics and Communication,
S-19 A CNTL LAB
8C4R+48X, Khejrabaramad, Bhopal, Madhya Pradesh 462010,
India

Lat 23.304563°

Long 77.440289°

20/07/22 11:18 AM



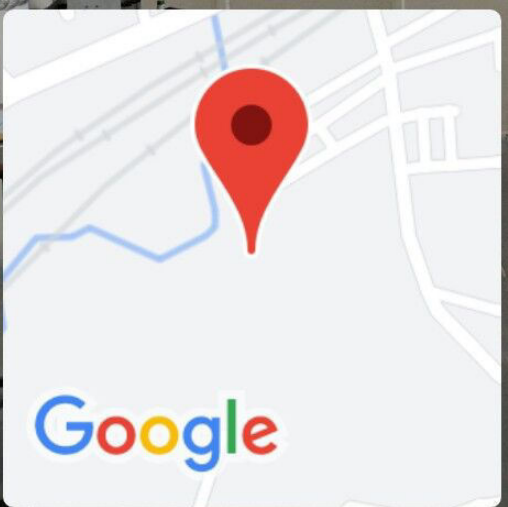
GPS Map Camera

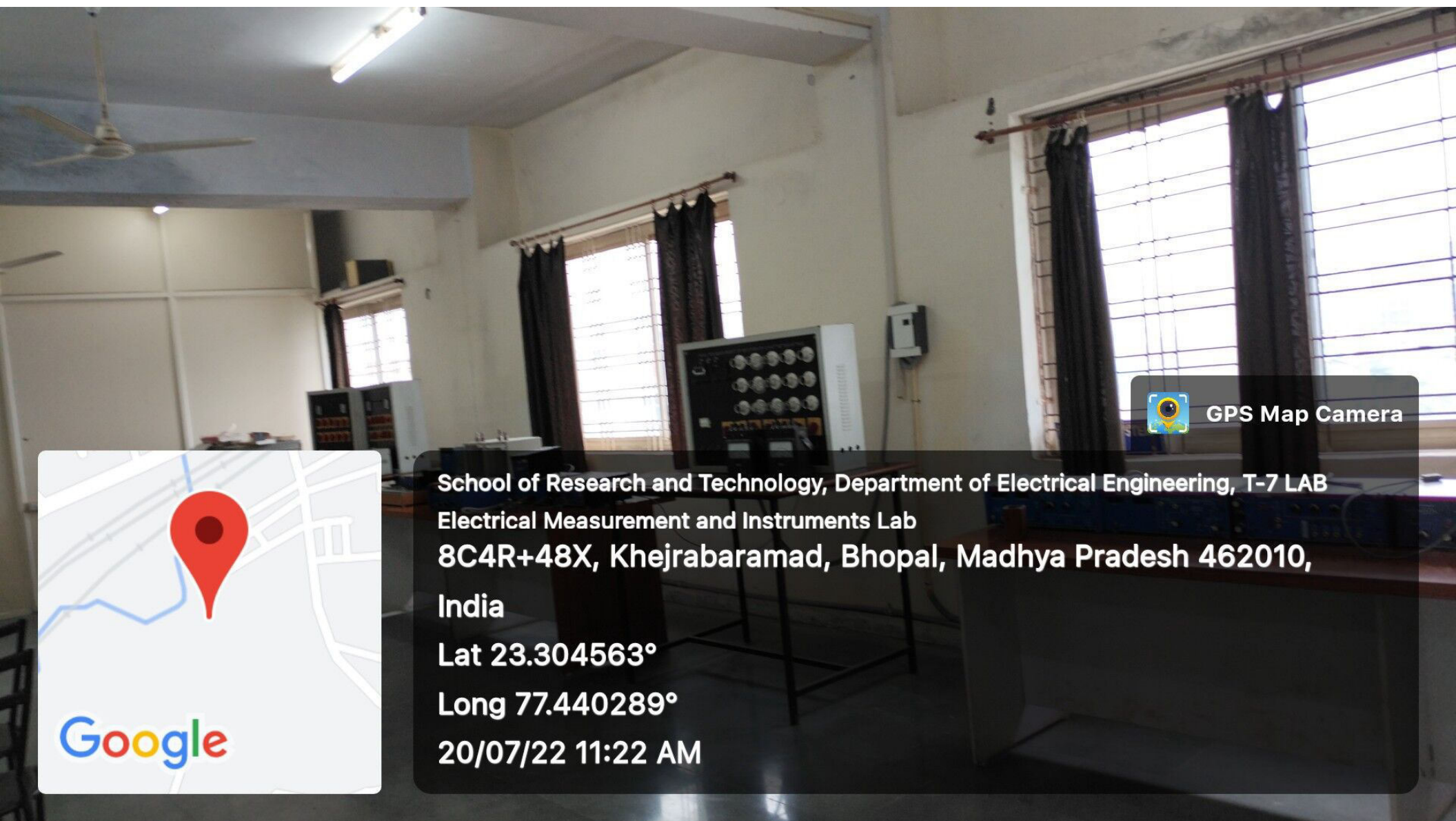
School of Research and Technology, Department of Electrical Engineering, T-7 LAB
Electrical Measurement and Instruments Lab
8C4R+48X, Khejrabaramad, Bhopal, Madhya Pradesh 462010,
India

Lat 23.304563°

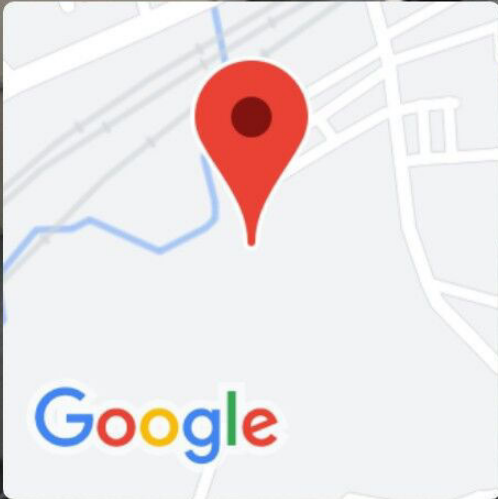
Long 77.440289°

20/07/22 11:22 AM





GPS Map Camera



School of Research and Technology, Department of Electrical Engineering, T-7 LAB
Electrical Measurement and Instruments Lab
8C4R+48X, Khejrabaramad, Bhopal, Madhya Pradesh 462010,
India
Lat 23.304563°
Long 77.440289°
20/07/22 11:22 AM



GPS Map Camera



School of Research and Technology, Department of Electrical Engineering, T-6 LAB
Electrical Drive Lab
8C4R+48X, Khejrabaramad, Bhopal, Madhya Pradesh 462010,
India
Lat 23.304563°
Long 77.440289°
20/07/22 11:25 AM



GPS Map Camera

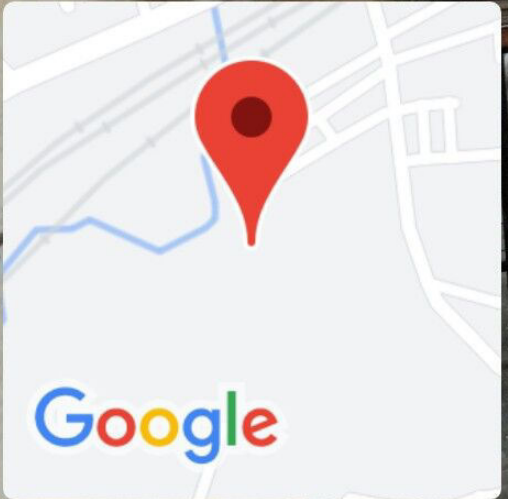


School of Research and Technology, Department of Electrical Engineering, T-6 A Power
Systems and Protection Lab
8C4R+48X, Khejrabaramad, Bhopal, Madhya Pradesh 462010,
India
Lat 23.304563°
Long 77.440289°
20/07/22 11:26 AM



 GPS Map Camera

School of Research and Technology, Department of Electrical Engineering, T-5A
Electrical Workshop
8C4R+48X, Khejrabaramad, Bhopal, Madhya Pradesh 462010,
India
Lat 23.304563°
Long 77.440289°
20/07/22 11:27 AM





GPS Map Camera

School of Research and Technology, Department of Electrical Engineering, T-5B Network Lab

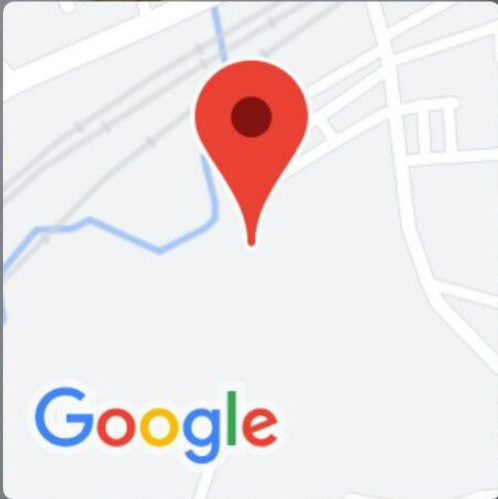
8C4R+48X, Khejrabaramad, Bhopal, Madhya Pradesh 462010,

India

Lat 23.304563°

Long 77.440289°

20/07/22 11:29 AM





GPS Map Camera



School of Research and Technology, Department of Electrical Engineering, T-5 C Major
Project Lab
8C4R+48X, Khejrabaramad, Bhopal, Madhya Pradesh 462010,
India
Lat 23.304563°
Long 77.440289°
20/07/22 11:30 AM



GPS Map Camera



School of Research and Technology, Department of Mechanical Engineering, WSG-3
SOM Lab
8C4R+48X, Khejrabaramad, Bhopal, Madhya Pradesh 462010,
India
Lat 23.304563°
Long 77.440289°
20/07/22 11:51 AM



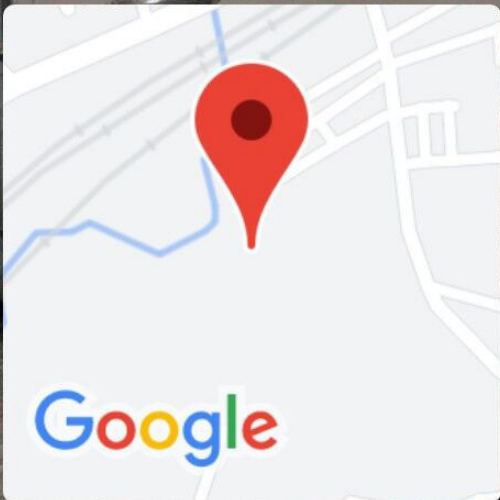
GPS Map Camera

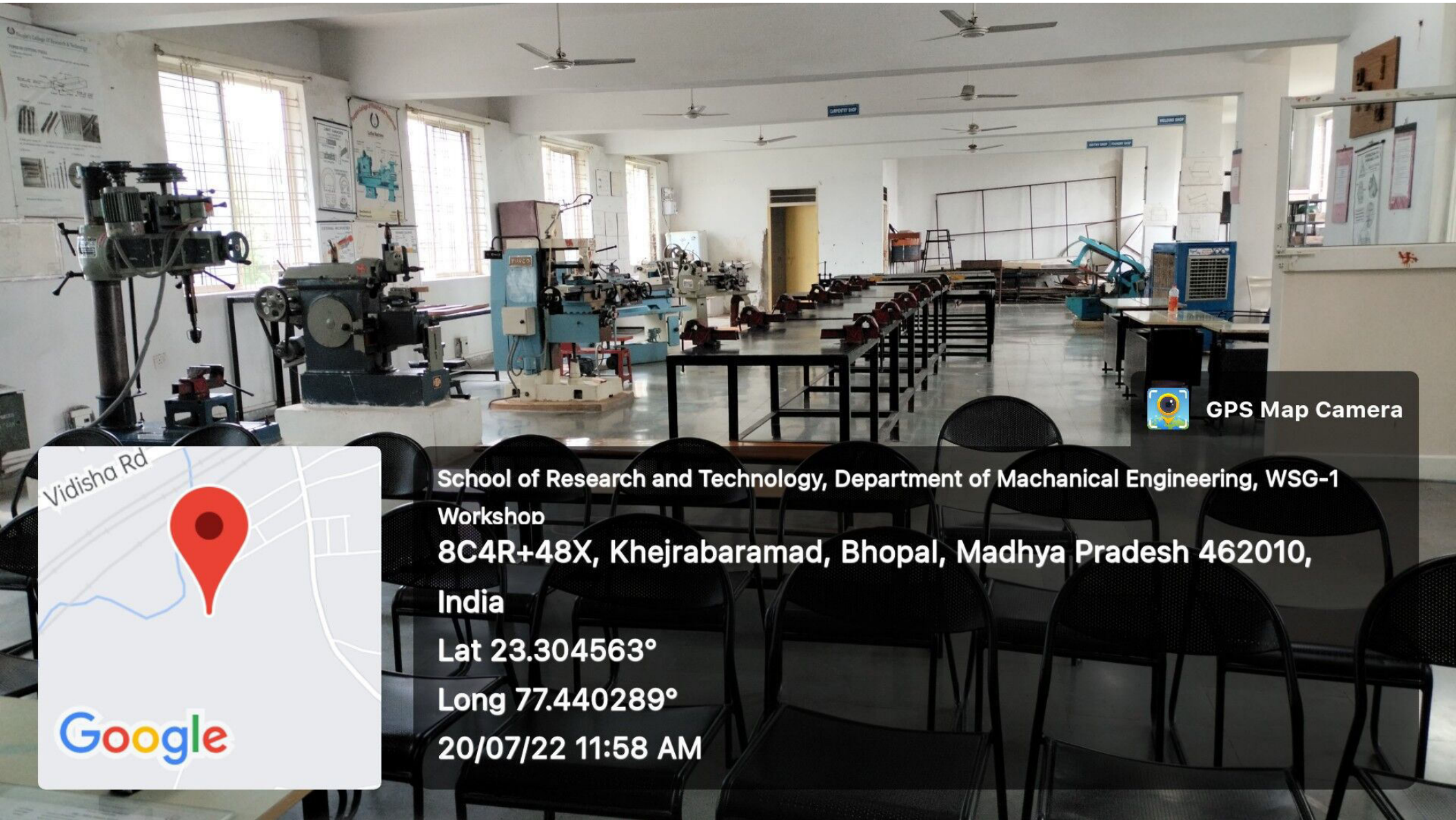
School of Research and Technology, Department of Mechanical Engineering, WSG-4
Engineering Mechanics and Basic Civil Lab
8C4R+48X, Khejrabaramad, Bhopal, Madhya Pradesh 462010,
India

Lat 23.304563°

Long 77.440289°

20/07/22 11:56 AM





GPS Map Camera



School of Research and Technology, Department of Mechanical Engineering, WSG-1
Workshop
8C4R+48X, Khejrabaramad, Bhopal, Madhya Pradesh 462010,
India

Lat 23.304563°
Long 77.440289°
20/07/22 11:58 AM



GPS Map Camera

School of Research and Technology, Department of Mechanical Engineering, WSF-4 RAC
Lab

8C4R+48X, Khejrabaramad, Bhopal, Madhya Pradesh 462010,
India

Lat 23.304563°

Long 77.440289°

20/07/22 12:03 PM






$$\vec{r} = x\hat{i} + z\hat{j} + y\hat{k}$$

$$\int_{z=0}^3 \int_{y=0}^4 \int_{x=0}^4 (1-2xyz) \, dx \, dy \, dz$$

$$= \int_{z=0}^3 \left[\frac{1}{2}x^2 - 2xy^2z \right]_{x=0}^4 \, dy \, dz$$

$$= \int_{z=0}^3 \left(\frac{1}{2} \cdot 16 - 2 \cdot 4y^2z \right) \, dy \, dz$$

$$= \int_{z=0}^3 (8 - 8y^2z) \, dy \, dz$$

$$= \int_{z=0}^3 \left[8y - \frac{8}{3}y^3z \right]_{y=0}^4 \, dz$$

$$= \int_{z=0}^3 \left(32 - \frac{128}{3}z \right) \, dz$$

$$= \left[32z - \frac{128}{6}z^2 \right]_{z=0}^3$$

$$= 32 \cdot 3 - \frac{128}{6} \cdot 9 = 96 - 192 = -96$$

 GPS Map Camera





School of Research and Technology, Class room
 8C4R+48X, Khejrabaramad, Bhopal, Madhya Pradesh 462010,
 India
 Lat 23.304563°
 Long 77.440289°
 21/07/22 10:51 AM



GPS Map Camera

Vidisha Rd


School of Research and Technology, Class room G-18

8C4R+48X, Khejrabaramad, Bhopal, Madhya Pradesh 462010, India

Lat 23.304563°

Long 77.440289°

21/07/22 10:55 AM





GPS Map Camera



Bhopal, Madhya Pradesh, India

8C2C+FRP, Peoples Campus, Bhanpur, Bhopal, Madhya Pradesh 462037, India

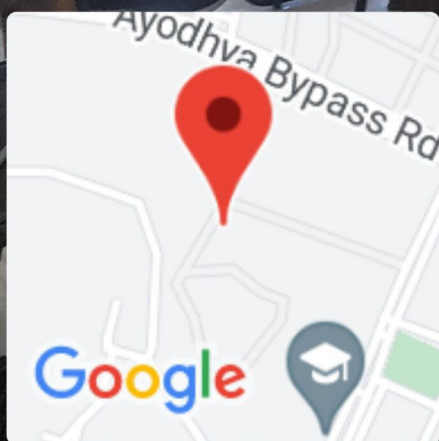
Lat 23.301313°

Long 77.42194°

30/08/22 03:16 PM



GPS Map Camera



Bhopal, Madhya Pradesh, India

8C2C+FRP, Peoples Campus, Bhanpur, Bhopal, Madhya Pradesh 462037,
India

Lat 23.301152°

Long 77.421908°

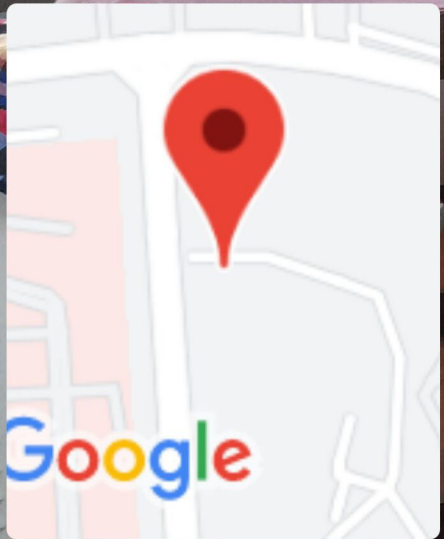
30/08/22 03:17 PM



CABIN



GPS Map Camera



Bhopal, Madhya Pradesh, India

33, 11th Floor, University Building People's Campus, Bhanpur,
Peoples Campus, Bhanpur, Bhopal, Madhya Pradesh 462037, India

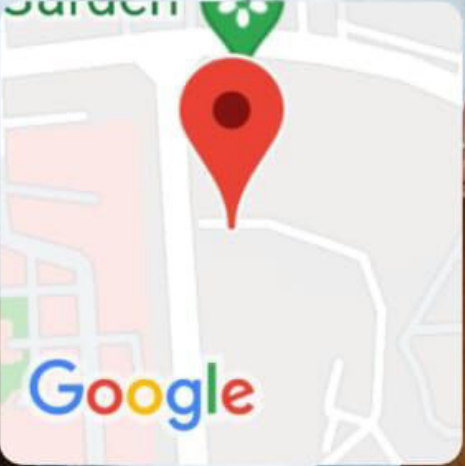
Lat 23.301587°

Long 77.419627°

28/09/22 11:52 AM GMT +05:30



- Insp
- Ask
- Adv
- Ensu
- VIII. HOME PR
- Adv
- Ex
- U
- A
- IX. FOLLO
- N
- A
- X. Thank



GPS Map Camera

Bhopal, Madhya Pradesh, India

Vidisha Bypass Rd, Peoples Campus, Bhanpur, Bhopal, Madhya Pradesh

462037, India

Lat 23.301626°

Long 77.419646°

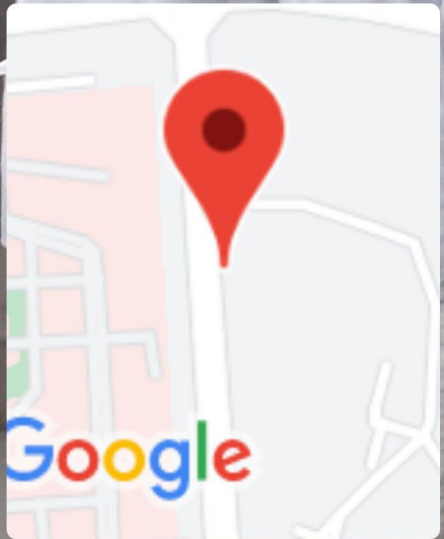
09/08/21 01:00 PM



- II. WISHING THE EXPERT & ASKING FOR THE CONDITION/ EXERCISE MODALITY
 - Ask for the condition duration, site and side of lesion
 - Age of the patient
 - Any special instructions
- III. RECEIVING THE PATIENT
 - Developing good rapport with the patient
 - Patient should be relaxed and with comfortable clothing
 - Remove dressings and expose the treatment area properly
 - Examine for any Contra-indications
- IV. COLLECTION OF MODALITY & ITS ACCESSORIES.
- V. TESTING THE APPARATUS
- VI. POSITIONING THE PATIENT AS PER REQUIREMENT
- VII. ENSURE THE PATIENT WITH PROPER INSTRUCTIONS AND DEMONSTRATION
- VIII. PERFORMING THE EXERCISE WITH REQUIRED MODALITY OR ACCESSORY.
- IX. WINDING OFF
 - Remove any fixation or accessories from patient.
 - Inspect the treatment area for side effects (erythema, rashes, etc)
 - Advice to rest for 3 min. after treatment
 - Proper hydration is advised
- X. HOME PROGRAM
 - Ergonomic advice
 - Exercises at home as prescribed
 - Use of splints/cast/bandage
 - Avoid poor posture.
- XI. SIPS
 - Next appointment
 - Any Instruments Required
 - Update the PATIENT AND UPDATING THE RECORDS



GPS Map Camera




Bhopal, Madhya Pradesh, India
8C29+MQ4, New Bhanpur Bridge Rd, Peoples Campus,
Bhanpur, Bhopal, Madhya Pradesh 462037, India
Lat 23.301173°
Long 77.419329°
28/09/22 03:29 PM GMT +05:30

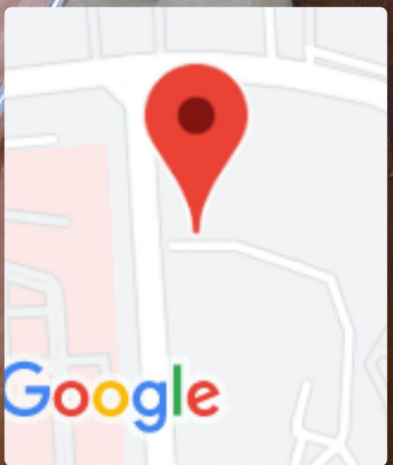
...an and implement rehabilitative programs
...an motor functions, maximize movement
...es, and treat or prevent physical challenges
...eases and other impairments. They apply a
...erapies and techniques such as Movement,
...A and other techniques. They may develop and
...creening and prevention of common physical

ETHICS FOR THE PHYSIOTHERAPIST

...all respect the inherent dignity and rights of a l
...stworthy and compassionate in addressing the
...patients/clients.
...accountable for making sound professional
...emonstrate integrity in their relationships with
...families, colleagues, students, research
...r health care providers, insurance payers, and
...their legal and p
...il chance their
...an refinement o
...ours.
...b promote
...that l
...ally.



GPS Map Camera

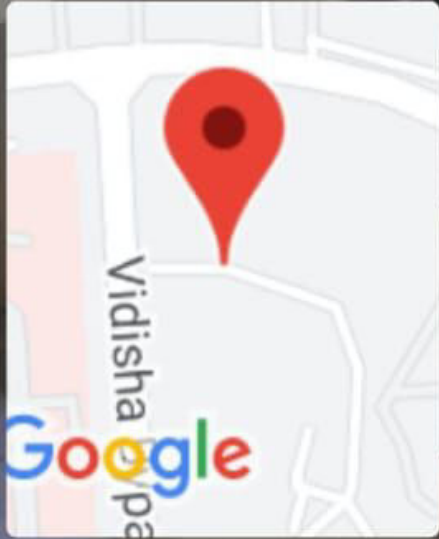


Bhopal, Madhya Pradesh, India
8C29+MQ4, New Bhanpur Bridge Rd, Peoples Campus,
Bhanpur, Bhopal, Madhya Pradesh 462037, India
Lat 23.30179°
Long 77.419616°
28/09/22 11:46 AM GMT +05:30

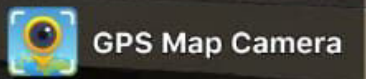
- 10. He/She shall be accountable for making sound professional judgments.
- 11. He/She shall demonstrate integrity in their relationships with patients, clients, families, colleagues, students, research participants, other health care providers, employers, payers, and the public.
- 12. He/She shall maintain confidentiality of patient's reports.
- 13. In case of any technical emergency in lab, reports, it should be immediately reported to the higher authorities for further action.
- 14. Specific Controls & Standards should run routinely to ensure high standards and accuracy in clinical laboratories.
- 15. He/She shall enhance their expertise through the lifelong acquisition and refinement of knowledge, skills, abilities, and professional behaviors.
- 16. He/She shall promote organizational behaviors and health practices that enable patients/clients and society.
- 17. He/She shall participate in efforts to meet the health needs of people locally, nationally, or globally.



- 18. WITHIN THE EXPECT & ASKING FOR THE...
- 19. RECEIVING THE PATIENT FOR SAMPLE COLLECTION
 - Develop good rapport with the patient.
 - Patient should be relaxed and comfortable.
 - Collect the sample from specified region with or w/o preservation as per requirement.
- 20. TESTING OF THE EQUIPMENT, REAGENTS AND KIT
- 21. ANALYSE THE SAMPLE TWICE, THE MEAN OF THE RE...
- 22. WASH THE HANDS PROPERLY WITH PROPER DISINFECT...
- 23. UPDATE THE PATIENT'S RECORDS PROPERLY
- 24. CROSS VERIFICATION OF DATA RECORDED

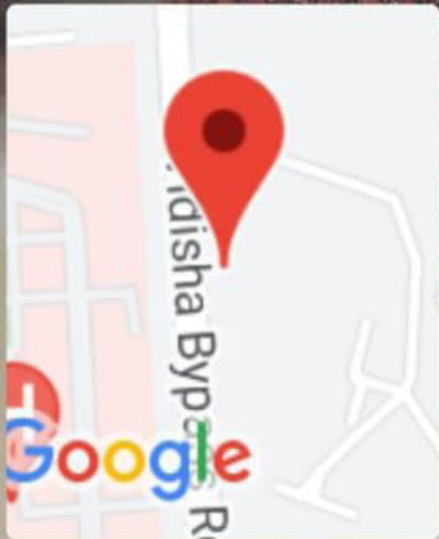


Bhopal, Madhya Pradesh, India
33, 111rd Floor, University Building People's Campus, Bhanpur,
Peoples Campus, Bhanpur, Bhopal, Madhya Pradesh 462037, India
Lat 23.301703°
Long 77.419997°
01/10/22 12:52 PM GMT +05:30





GPS Map Camera



Bhopal, Madhya Pradesh, India

8C29+6MC, New Bhanpur Bridge Rd, Peoples Campus,

Bhanpur, Bhopal, Madhya Pradesh 462037, India

Lat 23.30082°

Long 77.419479°

01/10/22 12:48 PM GMT +05:30



GPS Map Camera


Bhopal, Madhya Pradesh, India

33, 11rd Floor, University Building People's Campus, Bhanpur,
Peoples Campus, Bhanpur, Bhopal, Madhya Pradesh 462037, India

Lat 23.301724°

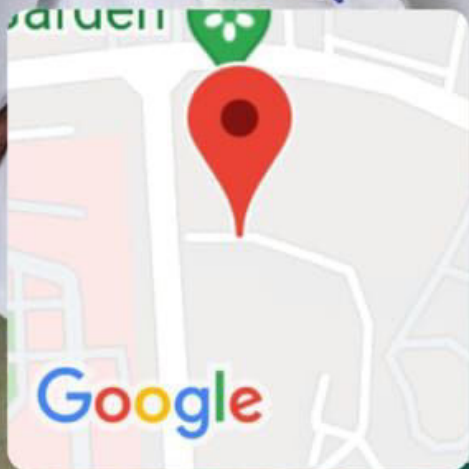
Long 77.419895°

01/10/22 12:57 PM GMT +05:30





GPS Map Camera



Bhopal, Madhya Pradesh, India

Vidisha Bypass Rd, Peoples Campus, Bhanpur, Bhopal, Madhya Pradesh

462037, India

Lat 23.301684°

Long 77.419868°

09/08/21 12:32 PM



PEOPLES COLLEGE OF PARAMEDICAL SCIENCE
 A constituent unit of Peoples Group of Institutions
 Bhopal, Madhya Pradesh, India

CODE OF ETHICS FOR NUTRITION PROFESSIONALS

- Maintain integrity and empathy in the professional practice.
- Endeavor for objectivity of professional judgment.
- Deal with clients in a trustworthy manner toward professionals and maintain confidentiality on professional information.
- Maintain a high standard of personal competence through continuing education and an ongoing critical evaluation of professional experience.
- Work in co-operation with colleagues, other professionals and supervisors.
- Ensure that clients are informed of the nature of any nutritional advice and its possible effects.
- Practice evidence and evidence based practice.
- Supporting others in the pursuit of professional goals.
- Serve the common good without regard to personal benefit of advancement and with genuine selflessness.
- Be honest and truthful in word, thought, and deed, observing the Golden Rule in all human dealings.

GPS Map Camera

Bhopal, MP, India

Vidisha Bypass Road, Bhanpura, Bhopal,
462037, MP, India

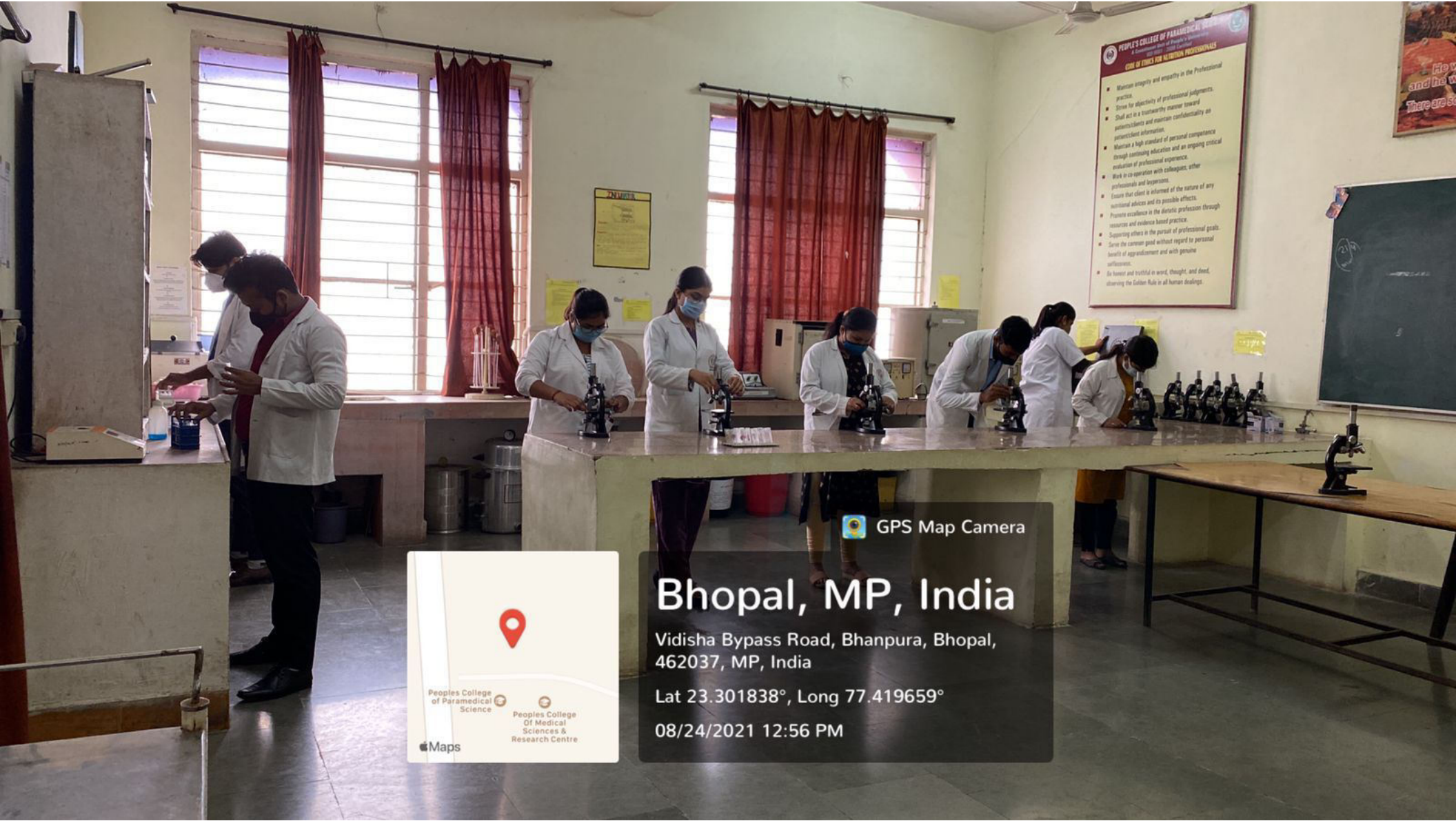
Lat 23.301864°, Long 77.419678°

08/24/2021 12:55 PM

Peoples College of Paramedical Science

Peoples College of Medical Sciences & Research Centre

Apple Maps



PEOPLES COLLEGE OF PARAMEDICAL SCIENCE
 A Government of India's Institute
 1997-1998

CODE OF ETHICS FOR NUTRITION PROFESSIONALS

- Maintain integrity and empathy in the Professional practice.
- Strive for objectivity of professional judgments.
- Shall act as a trustworthy counselor toward patients/clients and maintain confidentiality on patient/client information.
- Maintain a high standard of personal competence through continuing education and an ongoing critical evaluation of professional experience.
- Work in co-operation with colleagues, other professionals and caregivers.
- Ensure that client is informed of the nature of any nutritional advice and its possible effects.
- Promote evidence based practice.
- Supporting others in the pursuit of professional goals.
- Serve the common good without regard to personal benefits of aggrandizement and with genuine selflessness.
- Be honest and truthful in word, thought, and deed, observing the Golden Rule in all human dealings.

GPS Map Camera

Bhopal, MP, India

Vidisha Bypass Road, Bhanpura, Bhopal,
462037, MP, India

Lat 23.301838°, Long 77.419659°

08/24/2021 12:56 PM

Peoples College of Paramedical Science

Peoples College of Medical Sciences & Research Centre

Apple Maps



33, IIIrd Floor, University Building People's Campus, Bhanpur, Peoples Campus, Bhanpur, Bhopal, Madhya Pradesh 462037, India



Bhopal
Madhya Pradesh
India



28°C
82°F

2022-09-27(Tue) 10:44(am)



8C2C+FRP, Peoples Campus, Bhanpur, Bhopal, Madhya Pradesh 462037, India

Bhopal

Madhya Pradesh

India

2022-09-27(Tue) 10:43(am)



28°C

82°F

Geotagged Photos of Smart Board, Seminar rooms, lecture halls, Conventional Board , Conference room -


INSTITUTION NAME: PEOPLE'S COLLEGE OF DENTAL SCIENCES AND RESEARCH CENTRE



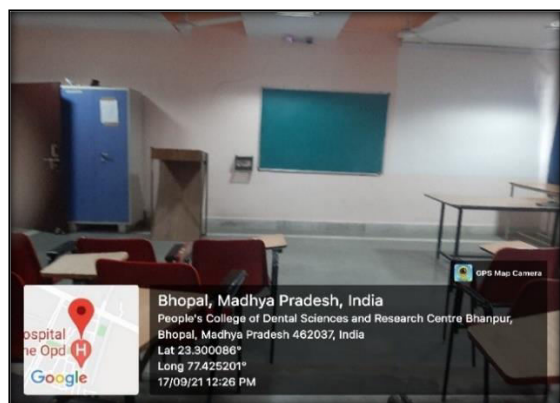
Physical Facilities



Smart Board



Conventional Teaching Facility



Conventional teaching Facility



Auditorium



Examination Hall


Department of Oral Medicine and Radiology



TENS Machine



OPG



Allengers Machine



Intra Oral Camera



RVG




CBCT

Department of Public Health Dentistry



Mobile Dental Unit




Museum



Tobacco Cessation Unit

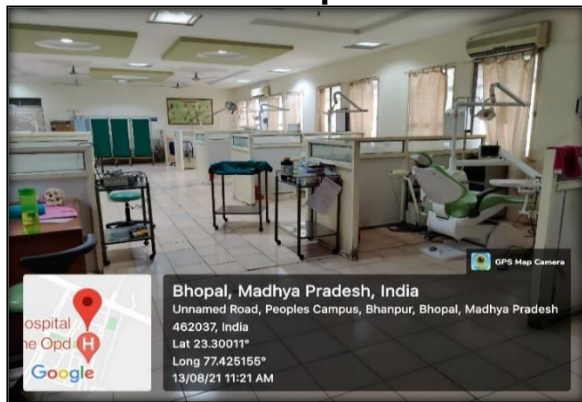


Public Address System




Brushing Technique Demonstration Model


Department of Oral Maxillofacial Surgery



Minor OT



Seminar Room



Exodontia



Major Surgery



Instrument Tray

Department of Periodontia



Electrocautery Unit



RVG



Ultrasonic Scaler



Iontophoresis Unit



Centrifuge



Implant Kit



Autoclave



Magnifying Loop



Intra Oral Camera

Department of Pedodontia and Preventive Dentistry



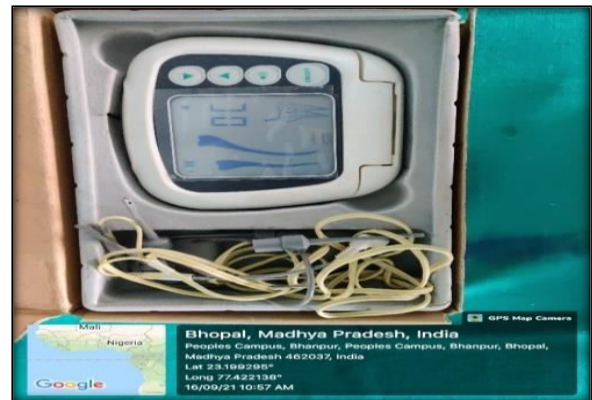
Formalin Chamber



Conscious Sedation Unit



Amalgamator



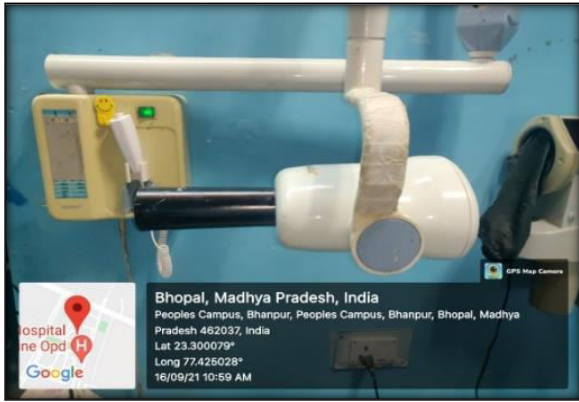
Apex Locator



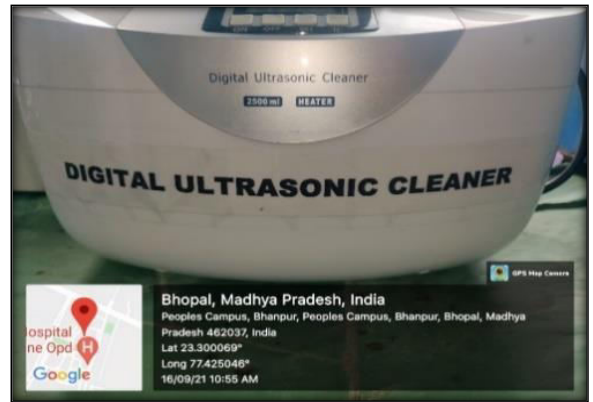
Pulp Tester



Plaster Dispenser



RVG



Digital Ultrasonic Scaler



Automatic Developer

Department of Oral Pathology and Microbiology



Research Microscope with Camera Attachment



Manual Microtome

Department of Anatomy



Department of Pathology and Microbiology



Autoclave



Hot Air Oven



Incubator

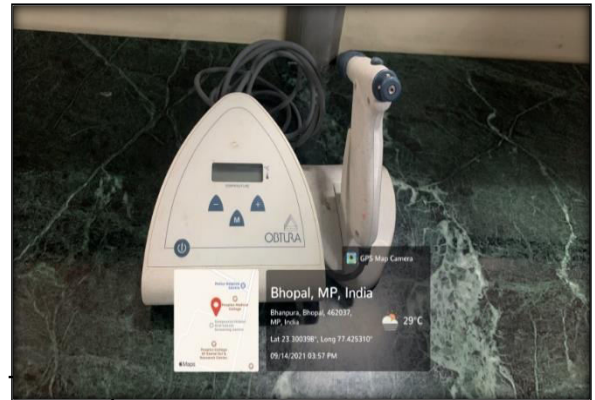


Microscope



CO2 Incubator

Department of Conservative Dentistry and Endodontics



Department of Prosthodontics



Ceramic Unit



CAD/CAM



Casting Unit

CLINICAL FACILITIES

PEOPLE'S HOSPITAL (PARENT HOSPITAL) Total Number of Beds: 904

4.2.1:- Teaching Hospital/s, Equipments, Laboratory and clinical teaching-learning facilities including equipment as per the norms of the respective Regulatory Bodies.





People's Hospital-Various Departments at Clinical Settings

S.NO	Name Of Department	No.Of Bed
1	General Medical	150
2	General Surgical	150
3	Obst. & Gynecology	90
4	Pediatrics	90
5	Orthopaedics	90
6	Ophthalmology	40
7	ENT	40
8	Pulmonary Medicine	40
9	Psychiatry	40
10	Skin & V.D	40
(II) OTHER BEDS		
1	Surgical ICU	13
2	ICU	05
3	ICCU	05
4	Respiratory ICU	05
5	NICU	06
6	Septic NICU	06
7	PICU	05
8	Step down Nursery	04
9	Burn Beds	13
10	Burn ICU	02
11	Pre-Labour	04
12	Eclampsia	02
13	Pre-Operative	10
14	Immediate Post.Op Recovery	13

15	Dialysis Bed	06
16	Casualty	30
17	Isolation Beds	05

PEOPLE'S HOSPITAL (PARENT HOSPITAL) Departmental Distribution of Beds:

NAME OF DEPARTMENT	BEDS
General Surgery	150
Orthopaedics	90
Ophthalmology	40
E.N.T	40
General Medicine	150
Pulmonary Medicine	40
Skin & V.D.	40
Psychiatry	40
Pediatrics	90
Obstetrics & Gynae	90
others	134
Total	904

Various Departments at Clinical Teaching-Learning


CT SCAN



PFT ROOM



CASUALTY



MICROBIOLOGY LAB



BIOCHEMISTRY LAB



BLOOD BANK



SAMPLE COLLECTION



PHYSIOTHERAPY



CARE OF PATIENTS

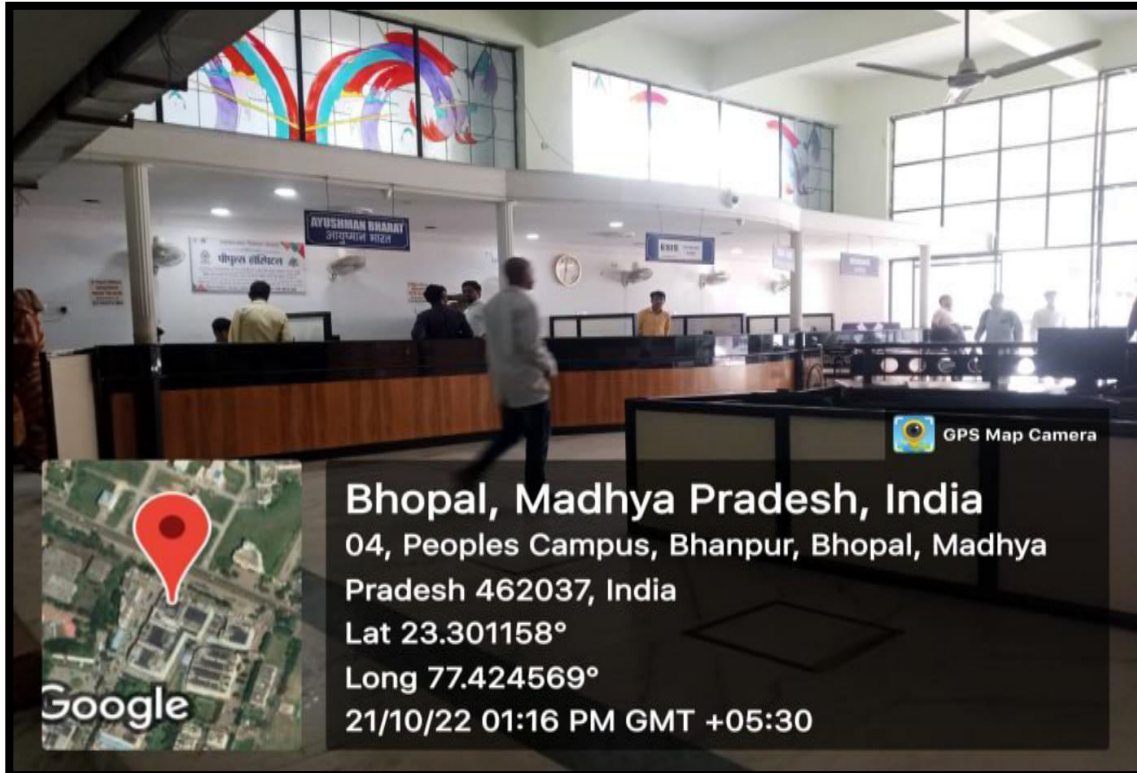
Exposure of Nursing Students During Clinical Learning Process

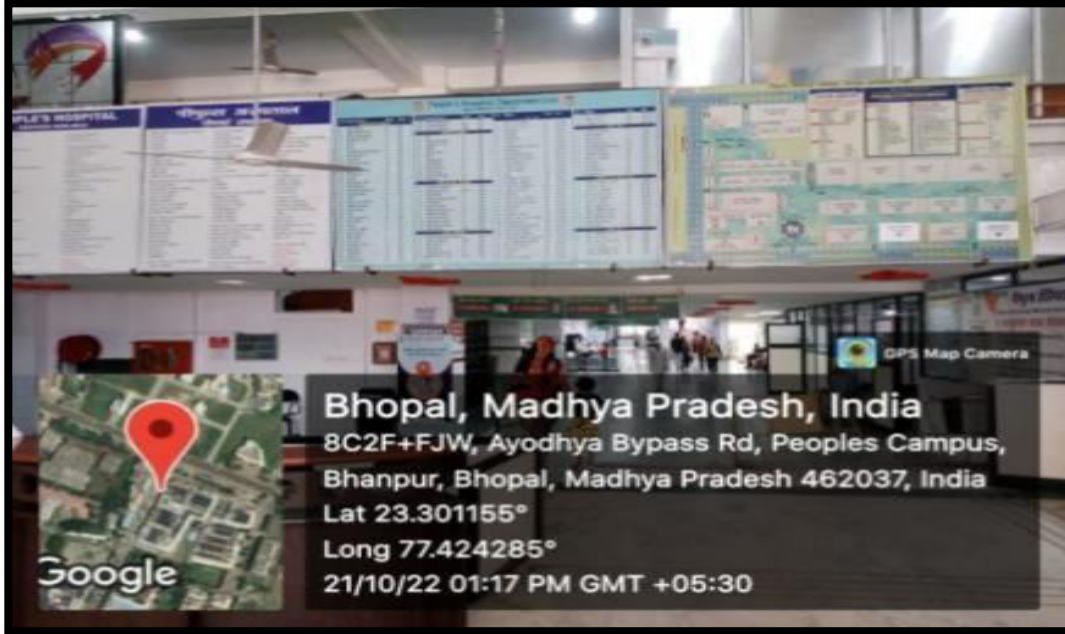


PEOPLE'S HOSPITAL INFRASTRUCTURE



REGISTRATION COUNTER ,PHYSICALLY HANDICAPPED,BILLING COUNTER ,AYUSHMAN BHARAT, INSURANCE COUNTER





Bhopal, Madhya Pradesh, India

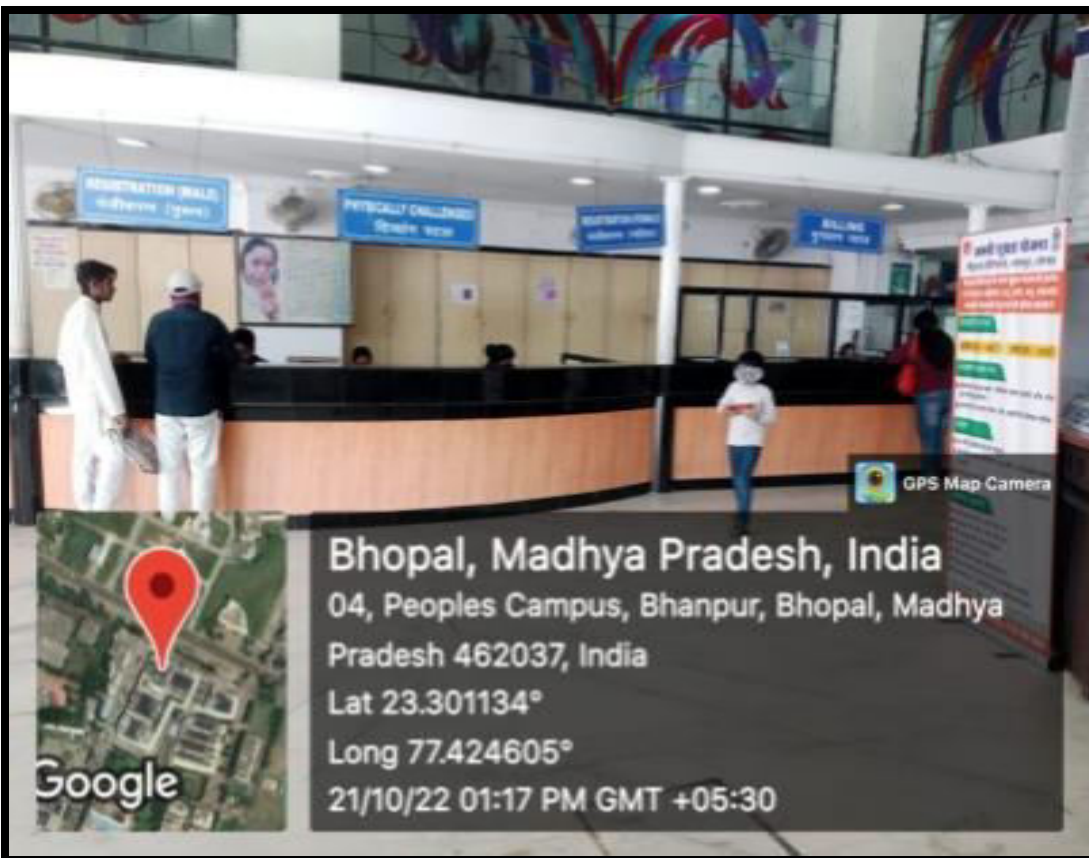
8C2F+FJW, Ayodhya Bypass Rd, Peoples Campus,
Bhanpur, Bhopal, Madhya Pradesh 462037, India

Lat 23.301155°

Long 77.424285°

21/10/22 01:17 PM GMT +05:30

Google



Bhopal, Madhya Pradesh, India

04, Peoples Campus, Bhanpur, Bhopal, Madhya
Pradesh 462037, India

Lat 23.301134°

Long 77.424605°

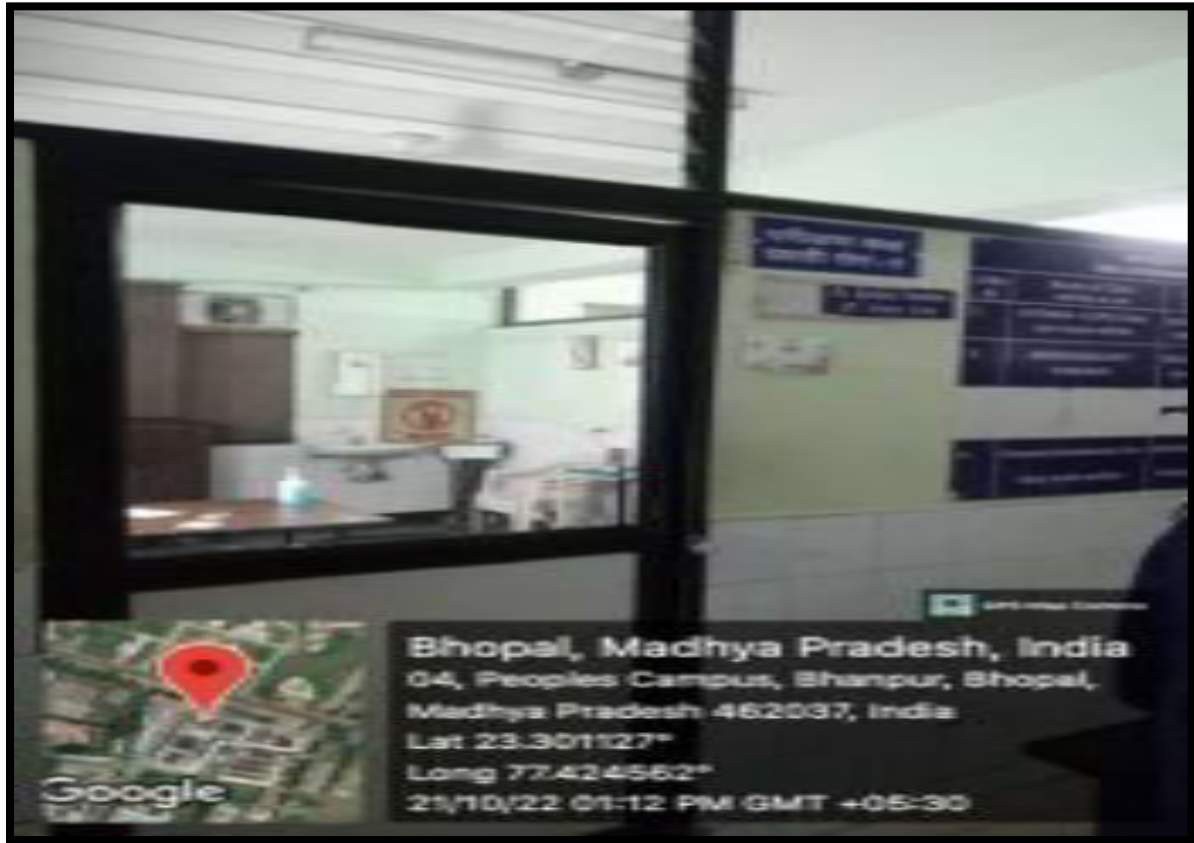
21/10/22 01:17 PM GMT +05:30

Google

DEPARTMENT'S EXAMINATION ROOM



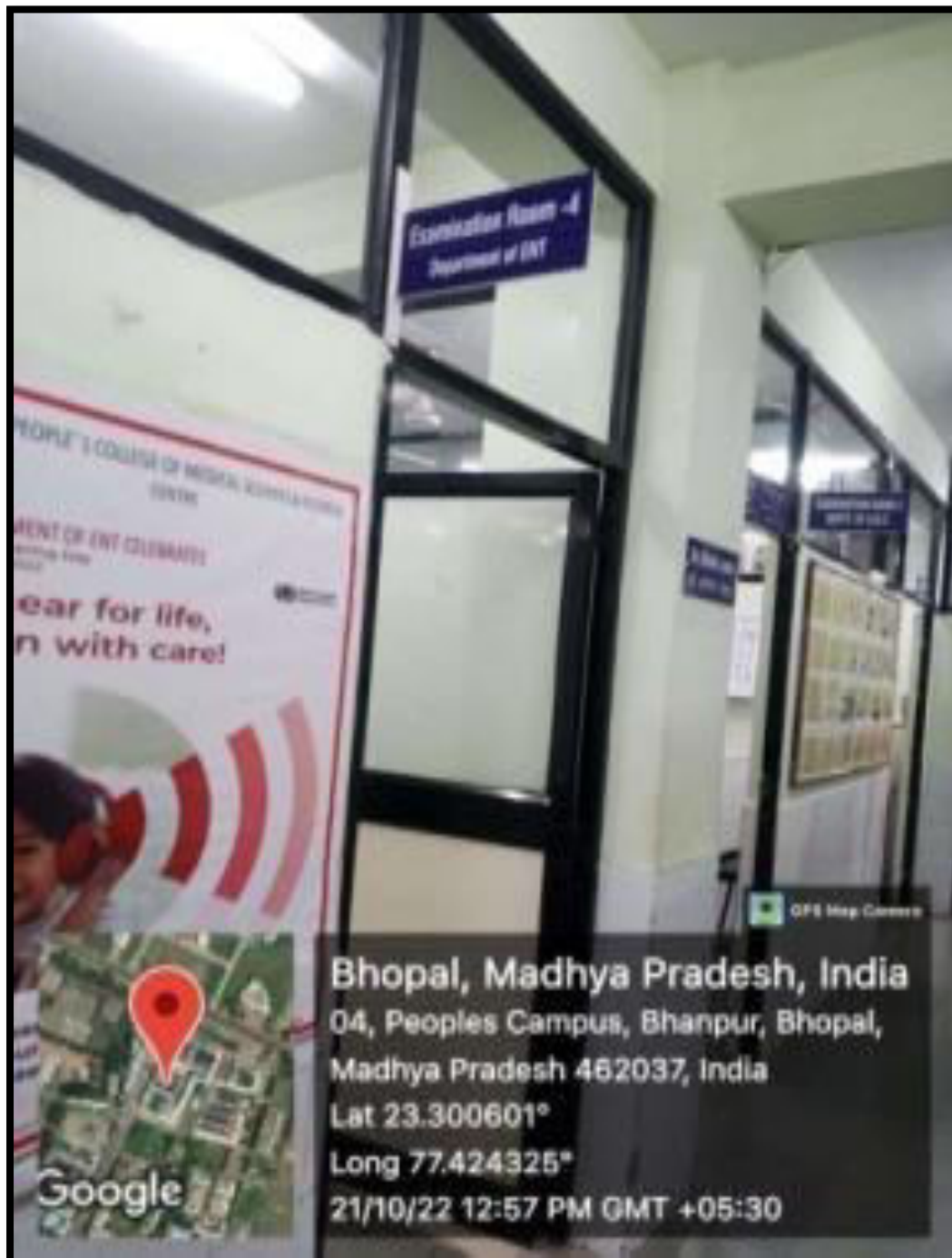
ENDOSCOPY ROOM



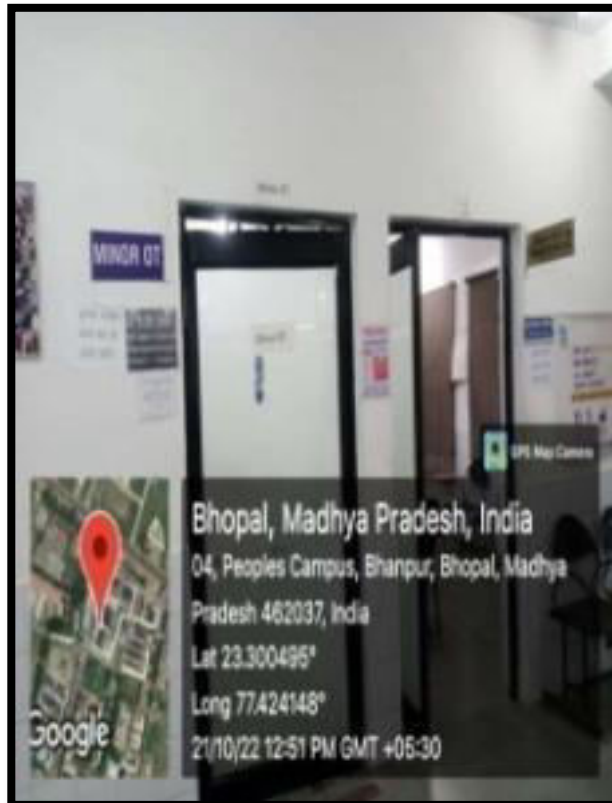
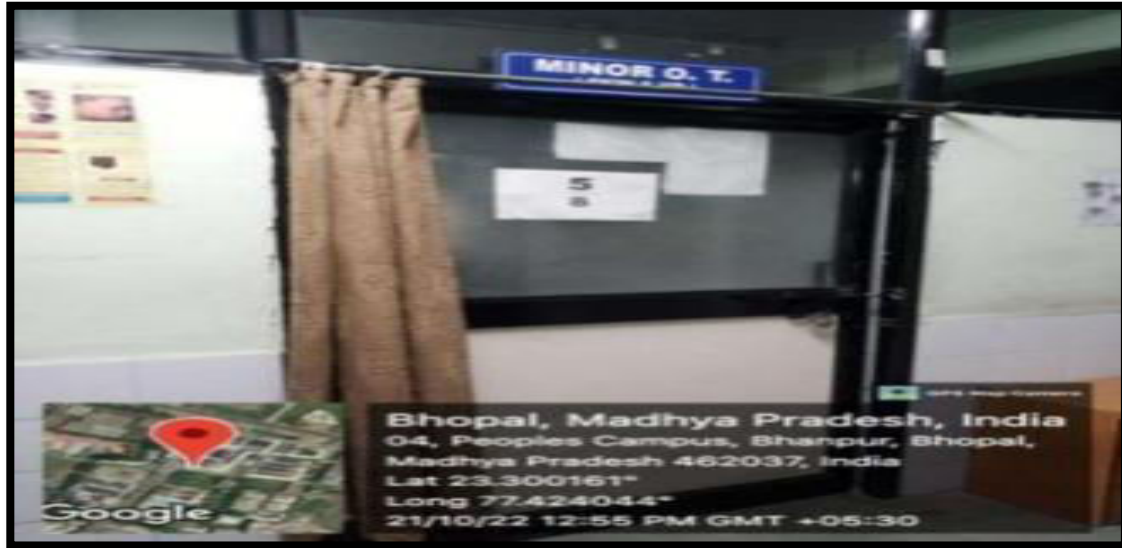
ENT OPD



ENT EXAMINATION ROOM



MINOR O.T.PEDIATRIC



ANTE NATAL O.P.D





ANTENATAL CLINIC





DEPARTMENT OF SURGERY






DEPARTMENT OF SURGERY

सुरक्षा
सर्व सुरक्षा
के लिए सुरक्षा

DEPARTMENT OF SURGERY
सर्व सुरक्षा
के लिए सुरक्षा

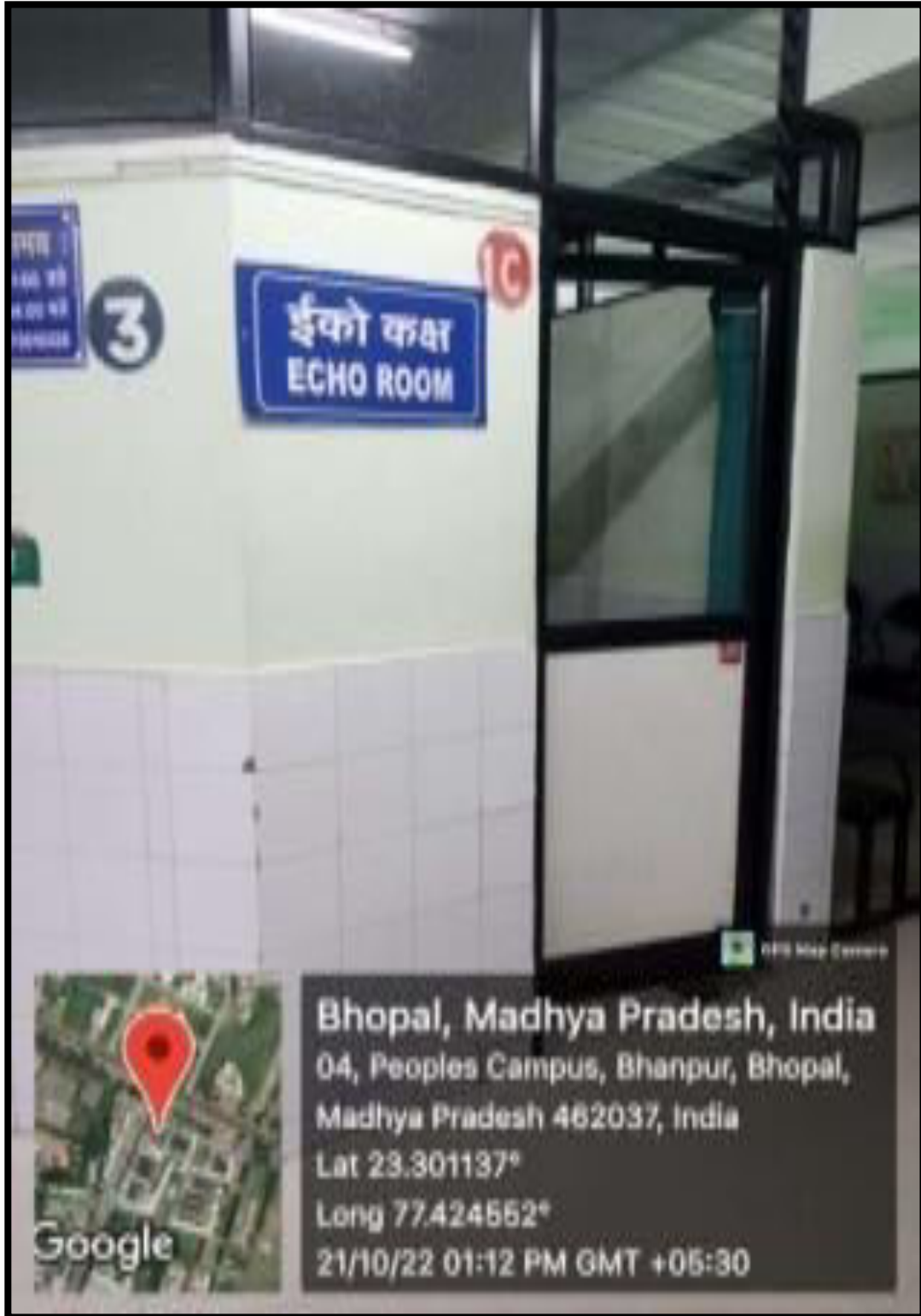


Bhopal, Madhya Pradesh, India
04, Peoples Campus, Bhanpur, Bhopal,
Madhya Pradesh 462037, India
Lat 23.301134°
Long 77.424572°
21/10/22 01:13 PM GMT +05:30

GPS Map Camera

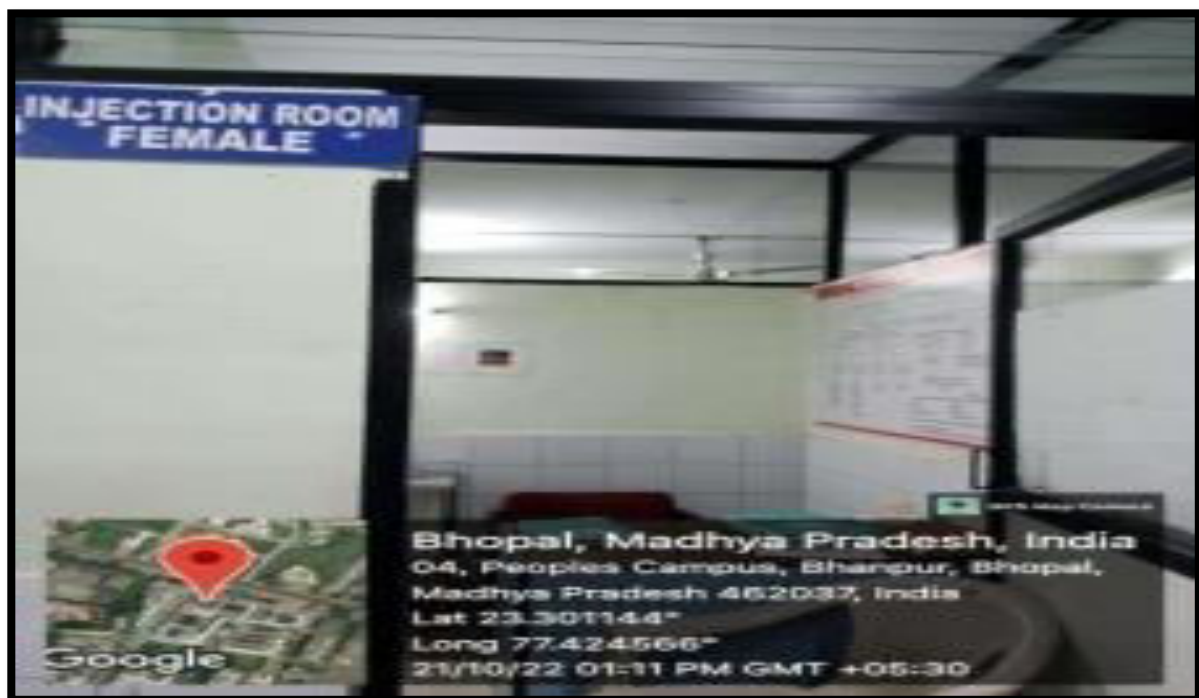
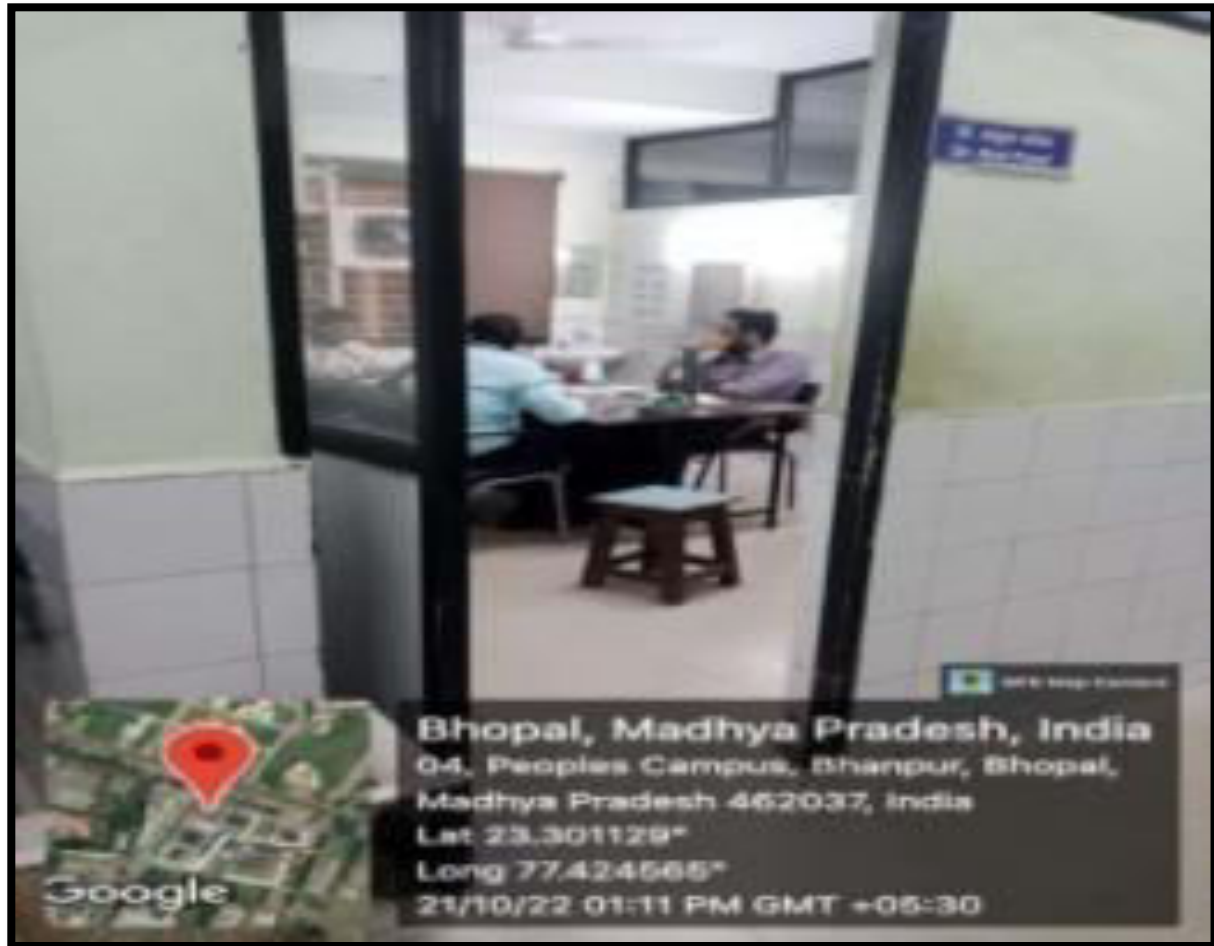
ECHO ROOM





SPECIALTY CLINICS INJECTION ROOM FEMALE



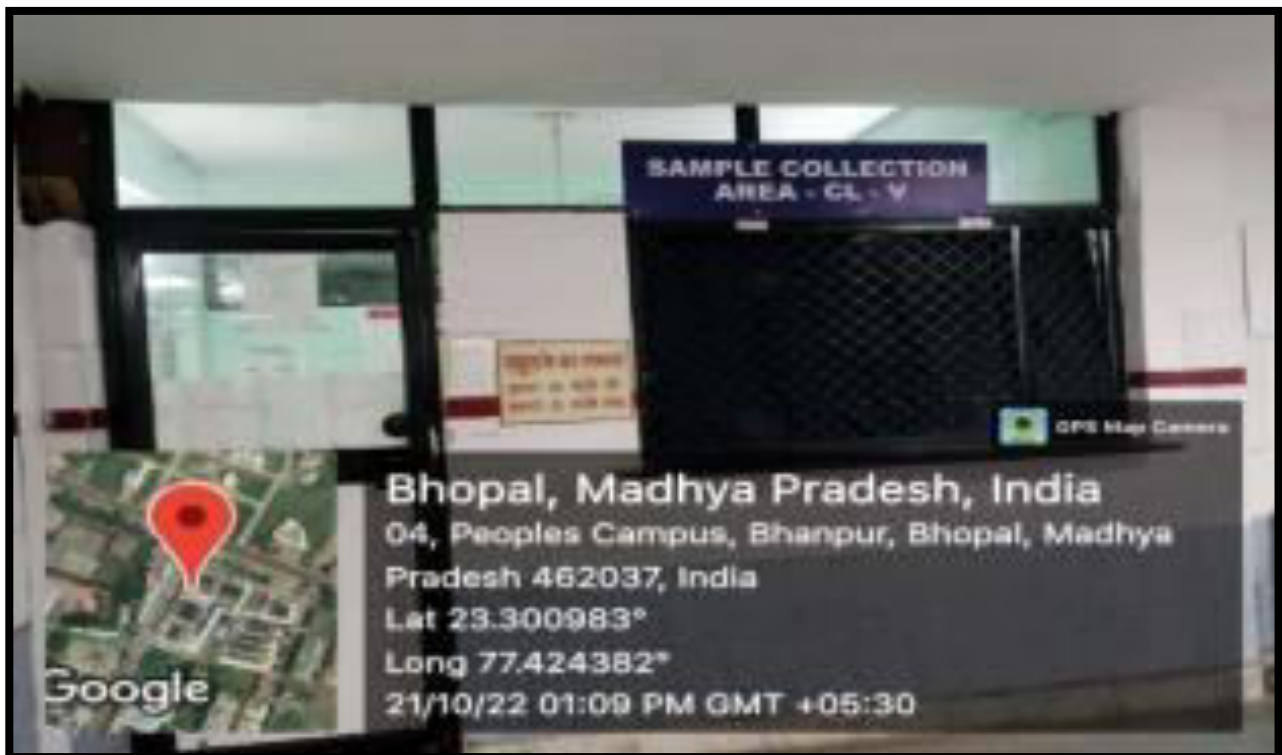


STORE ROOM



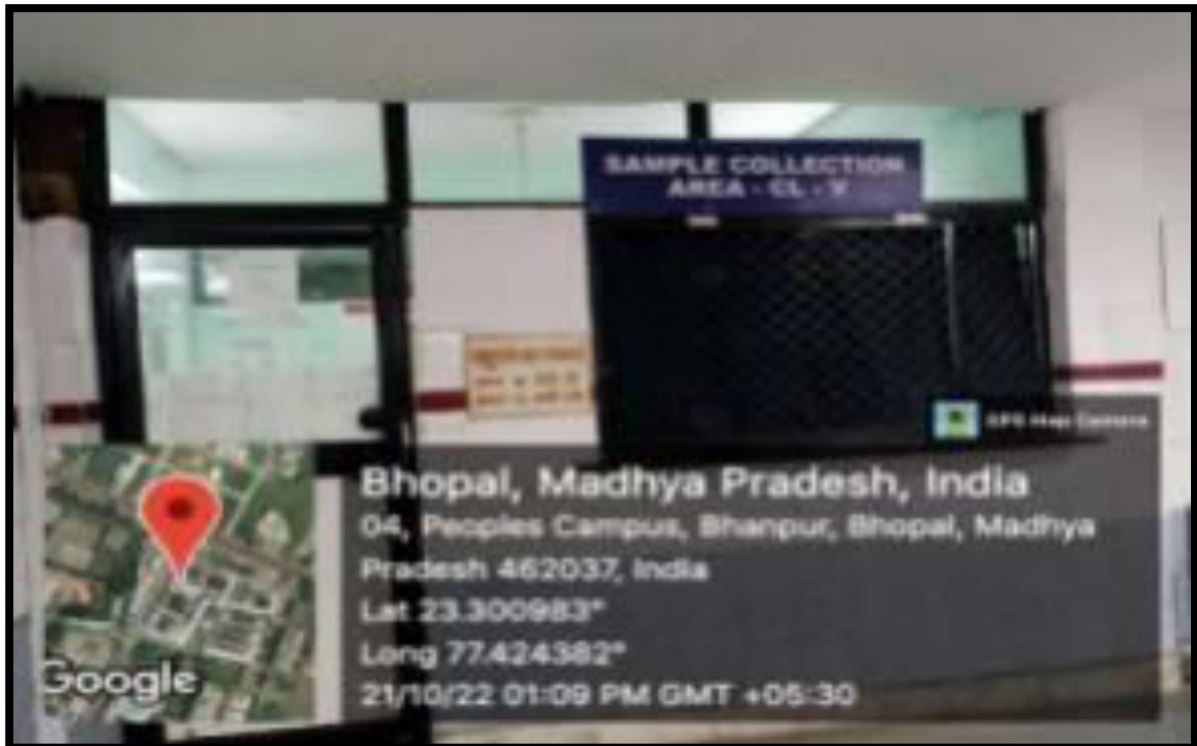


SAMPLE COLLECTION AREA



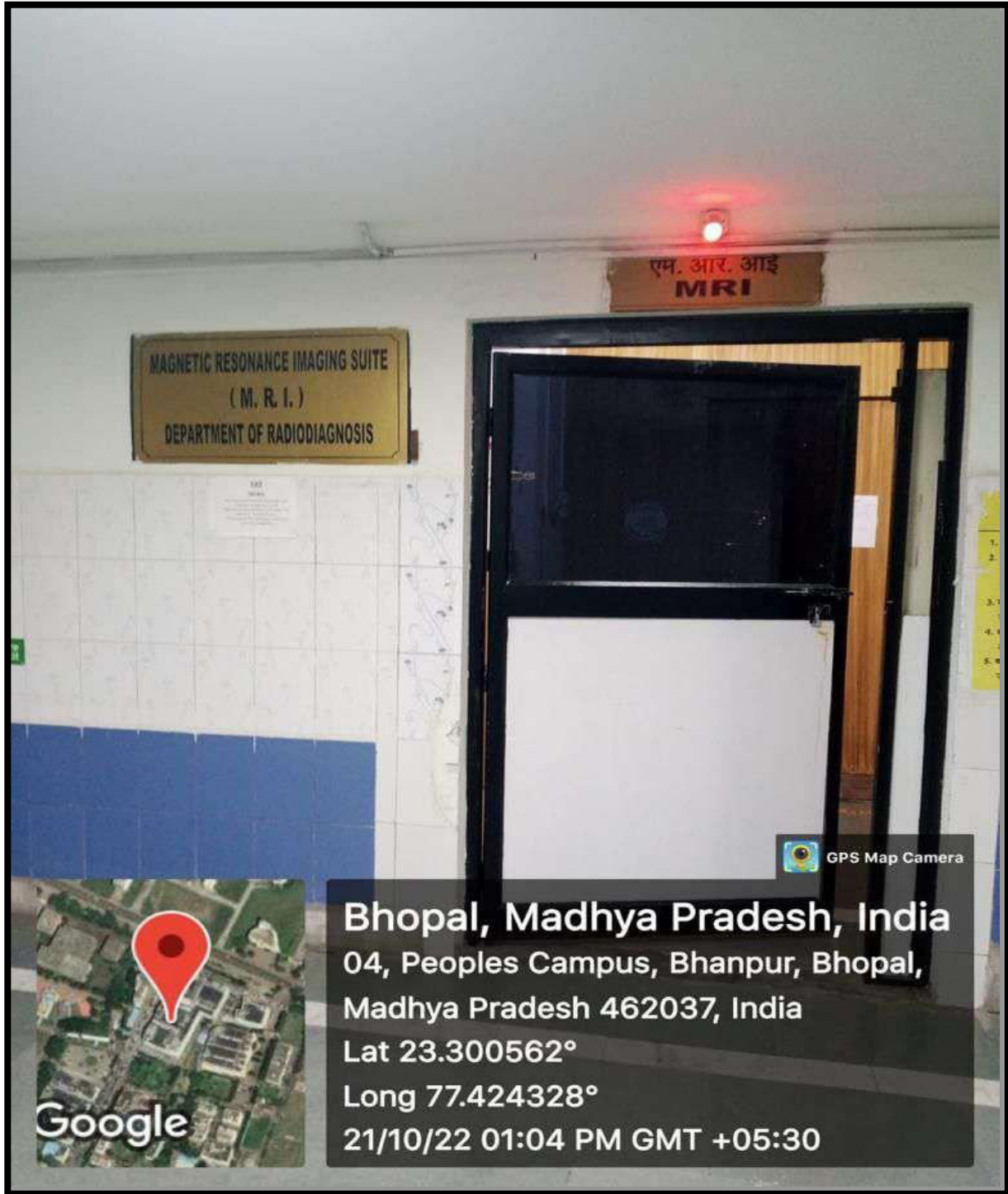


Bhopal, Madhya Pradesh, India
04, Peoples Campus, Bhanpur, Bhopal,
Madhya Pradesh 462037, India
Lat 23.300601°
Long 77.424325°
21/10/22 12:57 PM GMT +05:30




Bhopal, Madhya Pradesh, India
04, Peoples Campus, Bhanpur, Bhopal, Madhya
Pradesh 462037, India
Lat 23.300983°
Long 77.424382°
21/10/22 01:09 PM GMT +05:30

M.R.I ROOM



Bhopal, Madhya Pradesh, India
04, Peoples Campus, Bhanpur, Bhopal,
Madhya Pradesh 462037, India
Lat 23.300562°
Long 77.424328°
21/10/22 01:04 PM GMT +05:30

DEPARTMENT OF BLOOD CENTRE



Bhopal, Madhya Pradesh, India

04, Peoples Campus, Bhanpur, Bhopal,
Madhya Pradesh 462037, India

Lat 23.300648°

Long 77.423958°

21/10/22 12:42 PM GMT +05:30

BIOCHEMISTRY LAB



MEDICAL STORE

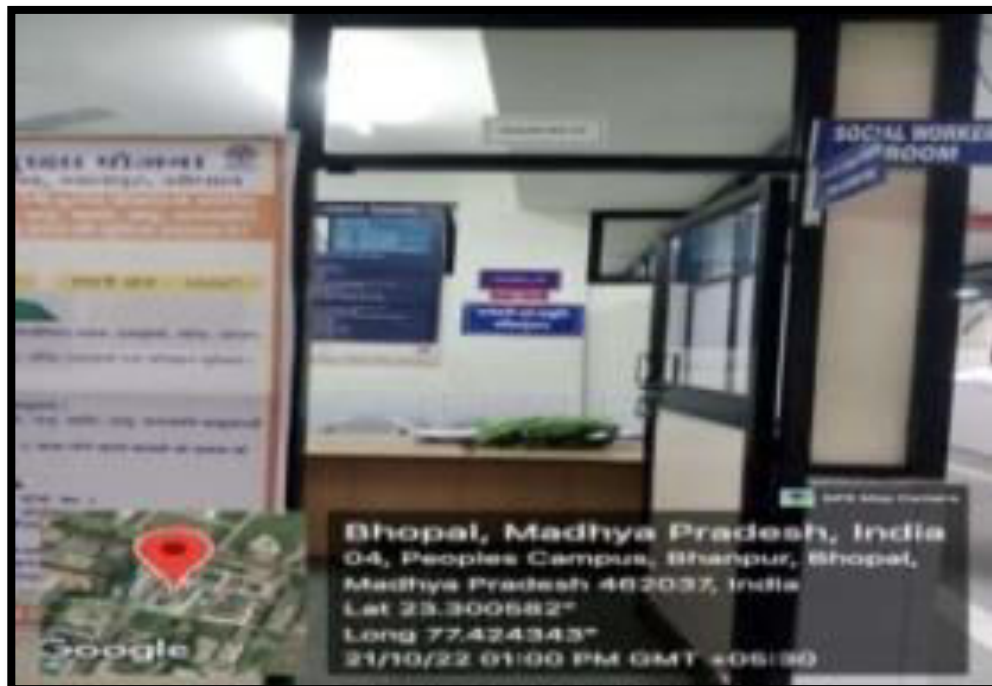


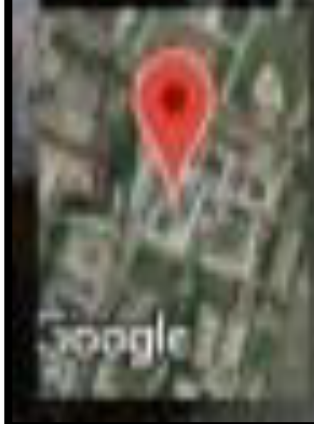


STERILIZATION ROOM



PLASTER ROOM





Bhopal, Madhya Pradesh, India
04, Peoples Campus, Bhanpur, Bhopal,
Madhya Pradesh 462037, India
Lat 23.30056°
Long 77.424327°
21/10/22 01:01 PM GMT +05:30

MENOPAUSE AND ADOLSCENT CLINIC



SOCIAL WORKER ROOM



IMMUNIZATION ROOM





EPD 1000 10000



Bhopal, Madhya Pradesh, India

04, Peoples Campus, Bhanpur, Bhopal,

Madhya Pradesh 462037, India

Lat 23.300559°

Long 77.424321°

21/10/22 01:01 PM GMT +05:30

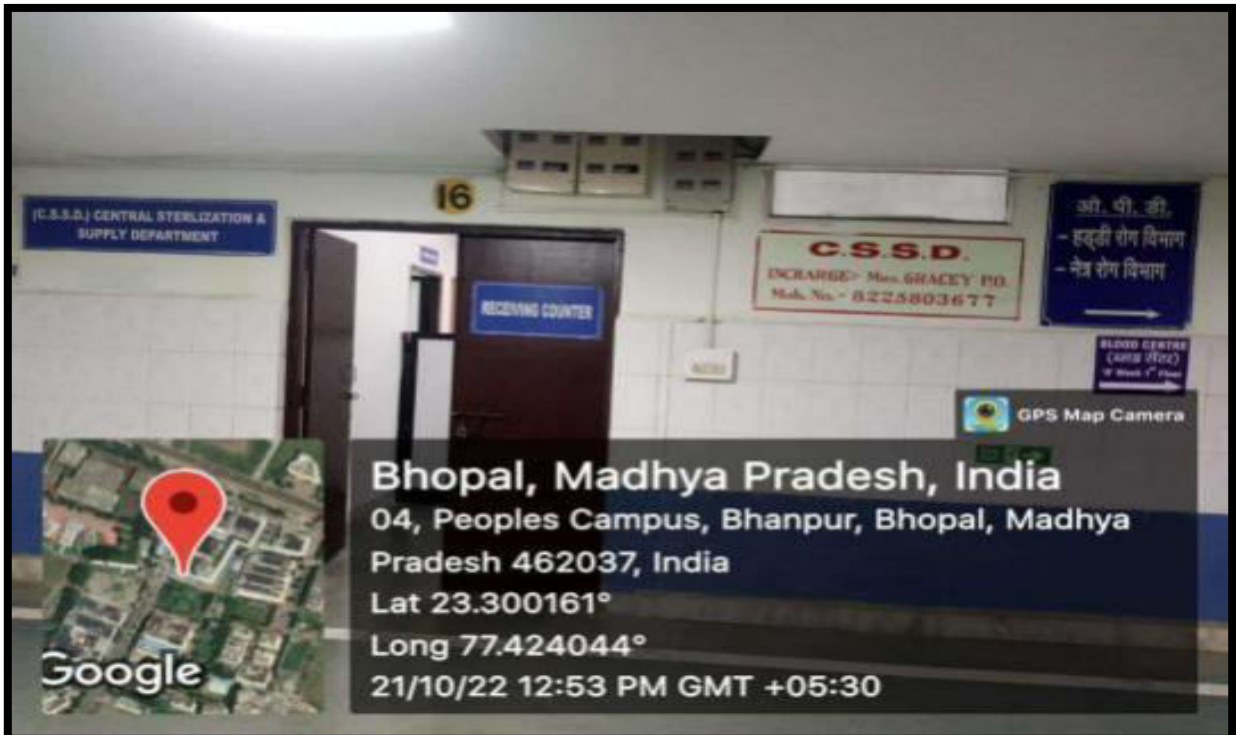
STERILITY AND ENDOCRINE CLINIC,



DRESSING ROOM -MALE



C.S.S.D ROOM



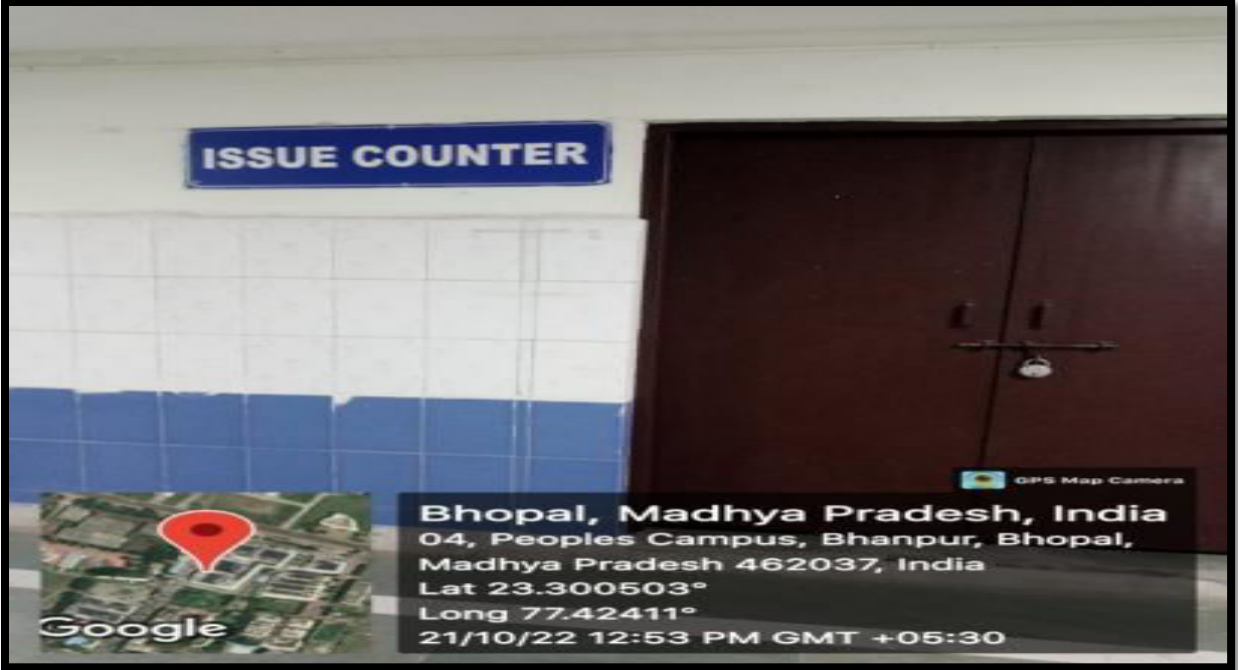
SURGICAL RECEPTIONS



CANCER CLINIC




ISSUE COUNTER



MEDICAL & SURGICAL (O.P.D)



GPS Map Camera



Bhopal, Madhya Pradesh, India



04, Peoples Campus, Bhanpur, Bhopal,
Madhya Pradesh 462037, India


Lat 23.301002°

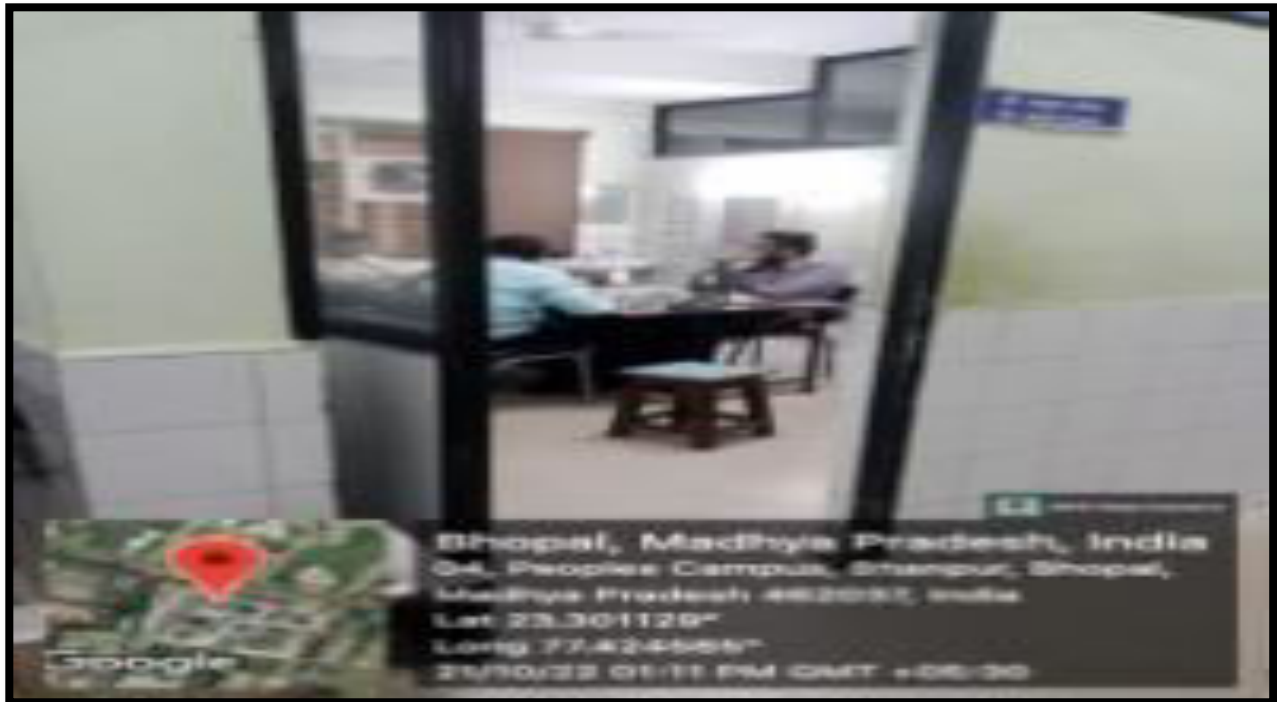
Long 77.424211°

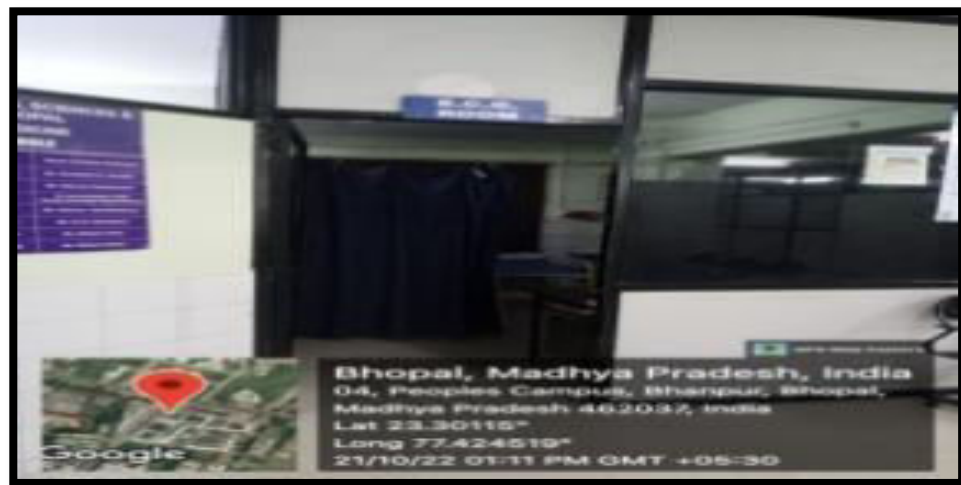
21/10/22 01:10 PM GMT +05:30

INJECTION ROOM





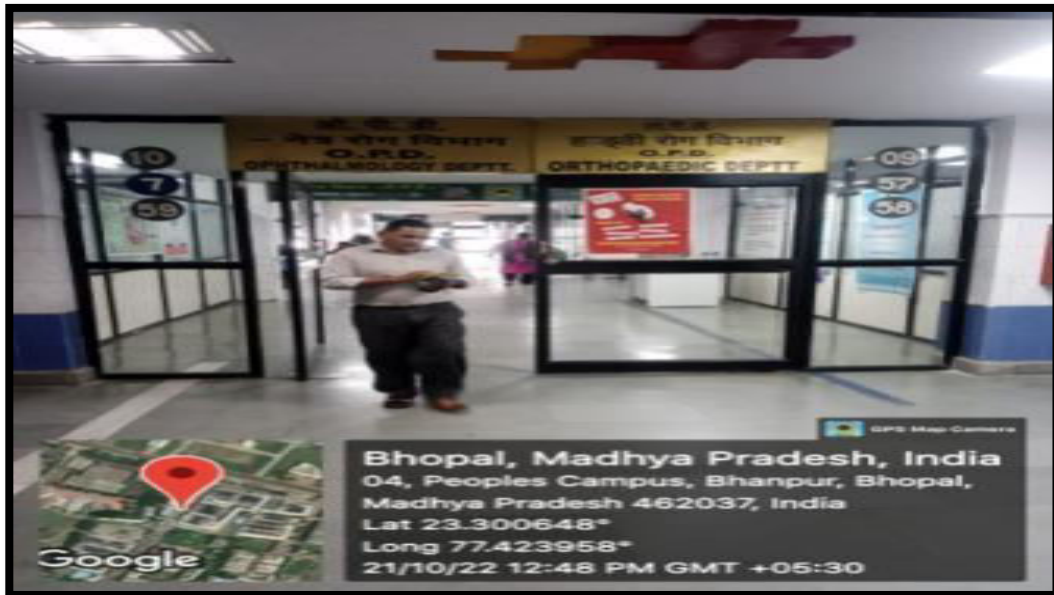





SKIN OPD



ORTHOPAEDIC DEPARTMENT





BLOOD COMPONENT SEPARATION UNIT



GPS Map Camera



Bhopal, Madhya Pradesh, India


04, Peoples Campus, Bhanpur, Bhopal,
Madhya Pradesh 462037, India

Lat 23.300648°

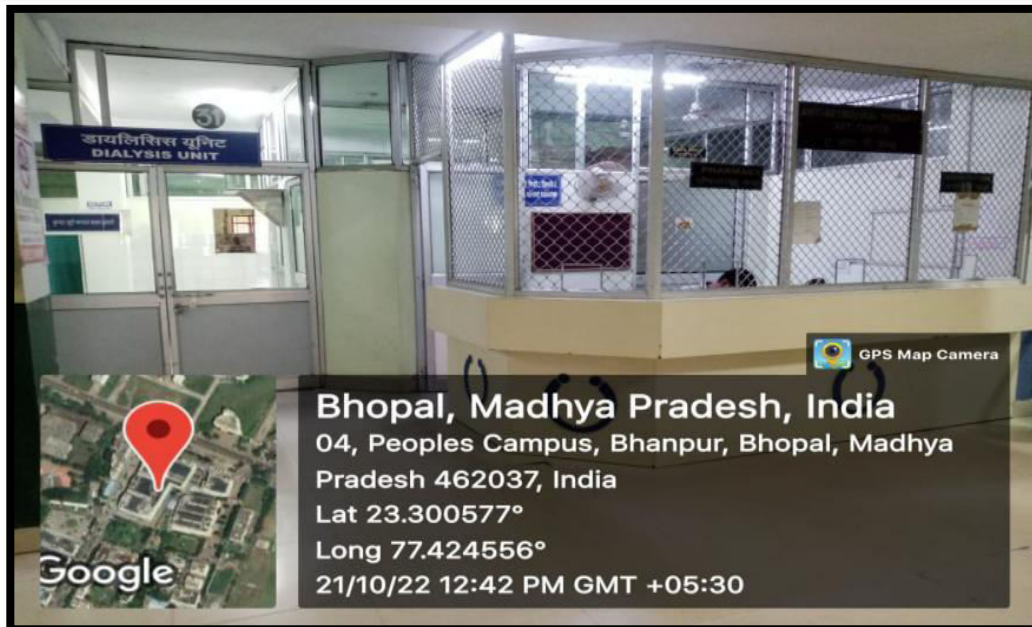
Long 77.423958°

21/10/22 12:45 PM GMT +05:30

ICTC ROOM



DIALYSIS UNIT



N.S. OFFICE



Bhopal, Madhya Pradesh, India

8C2F+CX9, Peoples Campus, Bhanpur, Bhopal,
Madhya Pradesh 462037, India

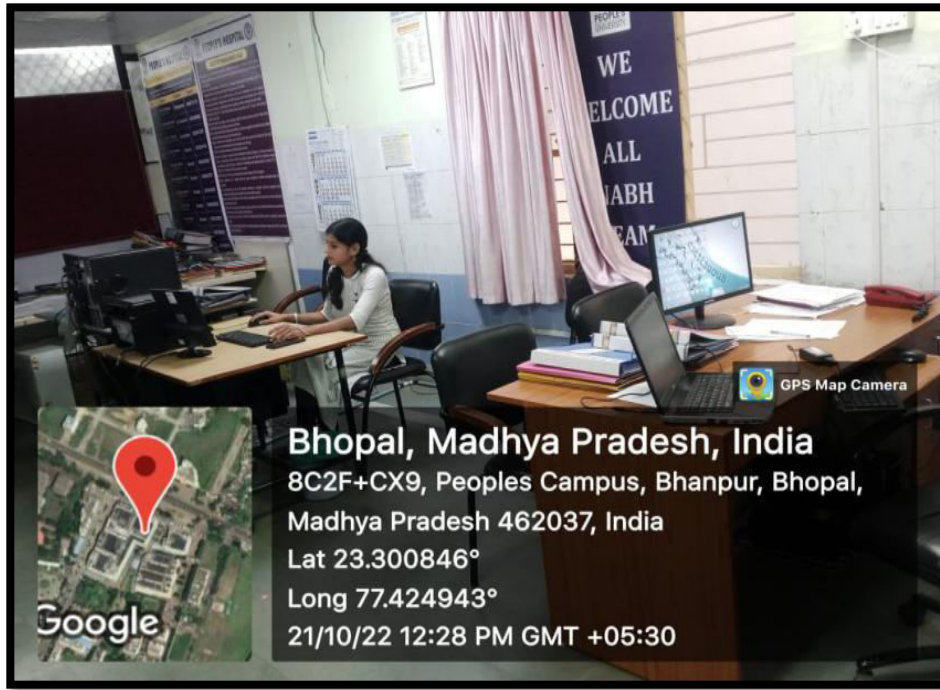
Lat 23.300847°


Long 77.424704°

21/10/22 12:32 PM GMT +05:30

Google

GPS Map Camera





CLINICAL FACILITIES

EXPOSURE OF NURSING STUDENTS DURING CLINICAL SETTING

ENT DEPARTMENT

ENT WARD



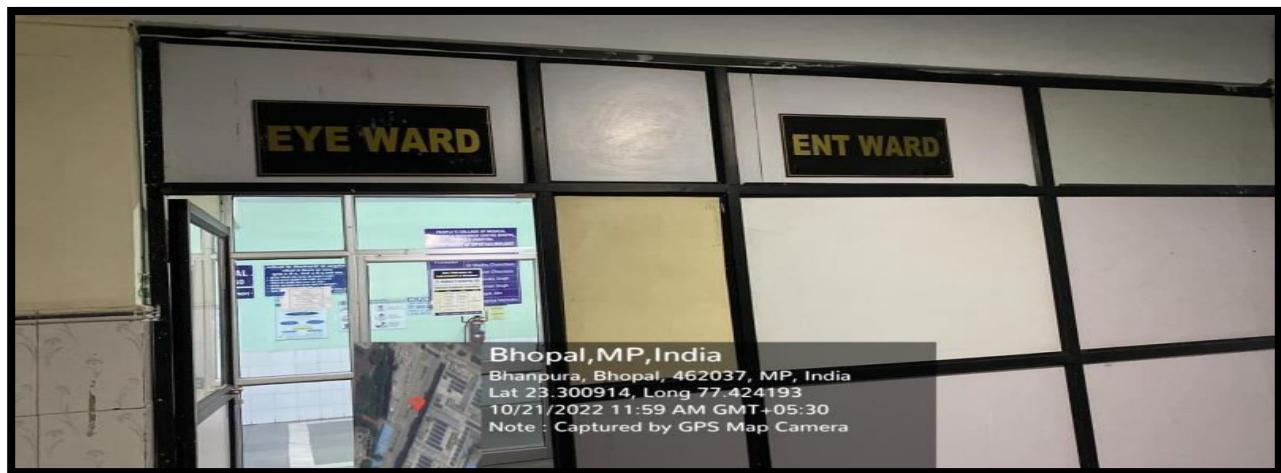
DEMONSTRATION ROOM




OPHTHALMOLOGY DEPARTMENT



EYE WARD





Bhopal,MP,India
Bhanpura, Bhopal, 462037, MP, India
Lat 23.301054, Long 77.423789
10/21/2022 12:00 PM GMT+05:30
Note : Captured by GPS Map Camera

SEMINAR CUM DEPARTMENTAL LIBRARY



Bhopal,MP,India
Bhanpura, Bhopal, 462037, MP, India
Lat 23.299427, Long 77.423967
10/21/2022 12:01 PM GMT+05:30
Note : Captured by GPS Map Camera

RESEARCH LAB OPHTHALMOLOGY



PULMONARY DEPARTMENT

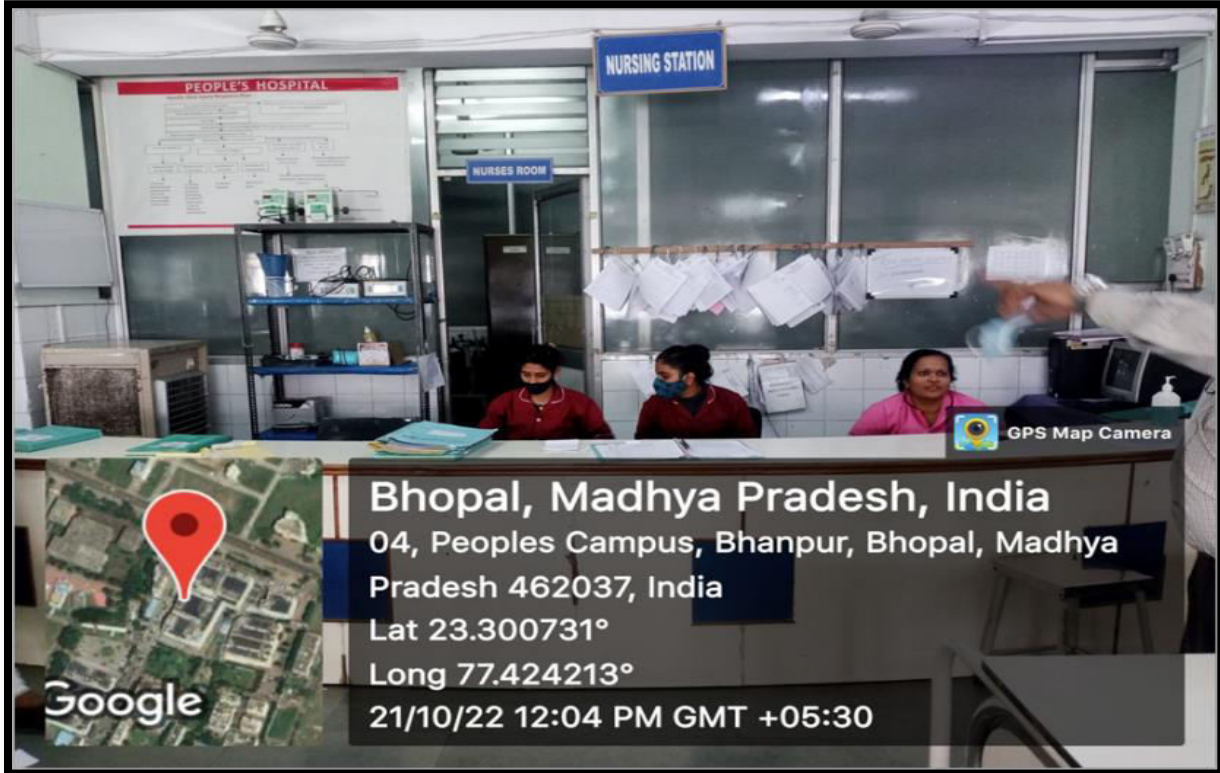
PULMONARY WARD



MINOR OT



NURSING STATION



INFRASTRUCTURE FACILITIES

Teaching-Learning Facilities: -

1.BUILDING



LECTURE HALL



LABORATORIES

FUNDAMENTAL LAB



ADVANCE NURSING SCIENCE LAB



CHILD HEALTH NURSING LAB



PRECLINICAL-SCIENCE LAB



NUTRITION LAB



AV-AIDS LAB



COMPUTER LAB



MCH LAB



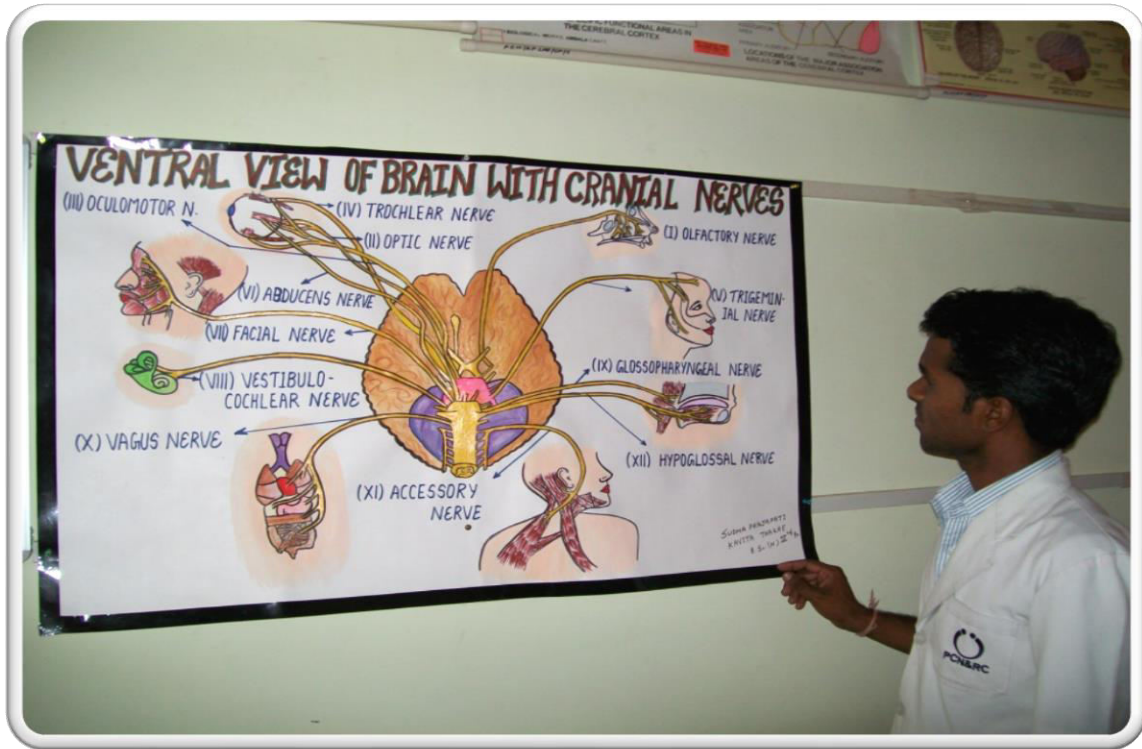
COMMUNITY HEALTH NURSING LAB



LANGUAGE LAB



PSYCHIATRIC LAB



JHPIEGO - SKILL LAB



LIBRARY-LEARNING RESOURCE FACILITIES

COLLEGE LIBRARY



HOSTEL LIBRARY

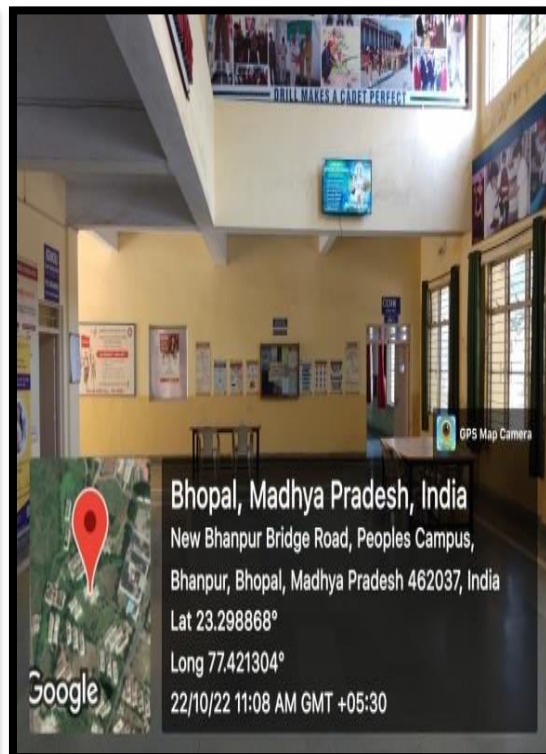
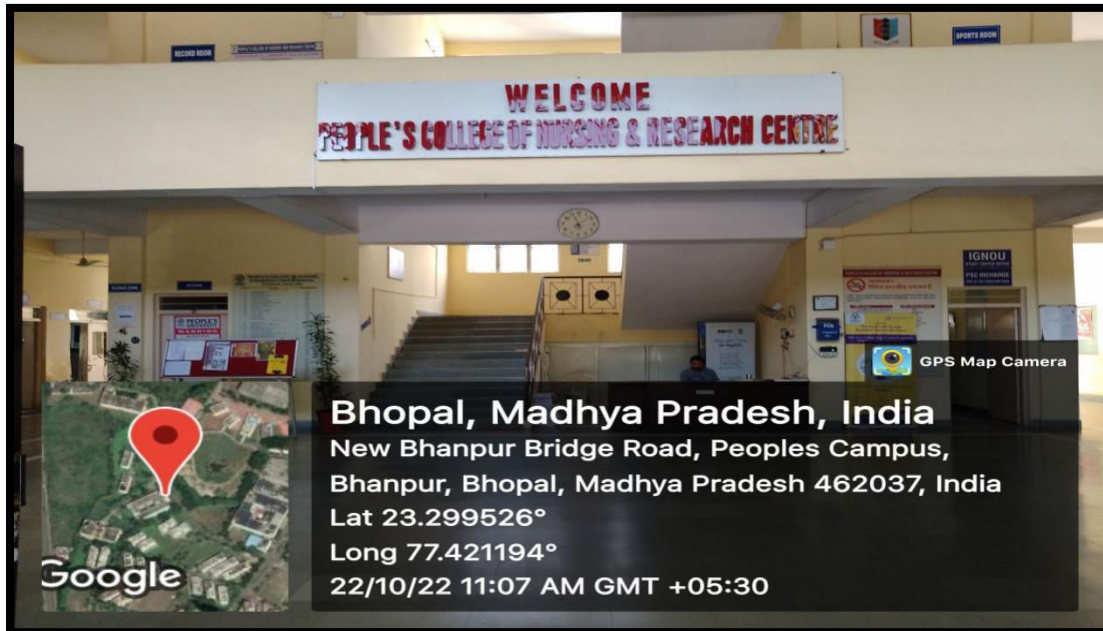


PEOPLE'S COLLEGE OF NURSING & RESEARCH CENTRE

INFRASTRUCTURE




RECEPTION/INQUIRY COUNTER

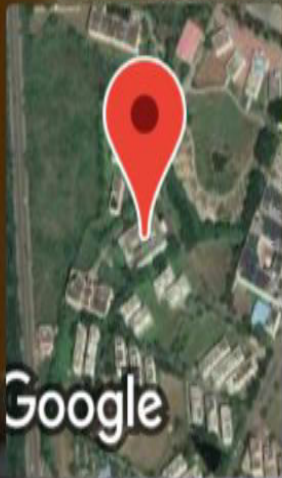


GROUND CORRIDOOR

LeftRight

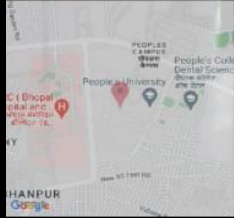


INTERNAL OPEN GRADEN



Bhopal, Madhya Pradesh, India
New Bhanpur Bridge Road, Peoples Campus,
Bhanpur, Bhopal, Madhya Pradesh 462037, India
Lat 23.299334°
Long 77.420958°
22/10/22 11:11 AM GMT +05:30

ADMINISTRATIVE OFFICE/STAFF ROOM NO.1



New Bhanpur Bridge Road, Peoples Campus, Bhanpur, Bhopal, Madhya Pradesh 462037, India

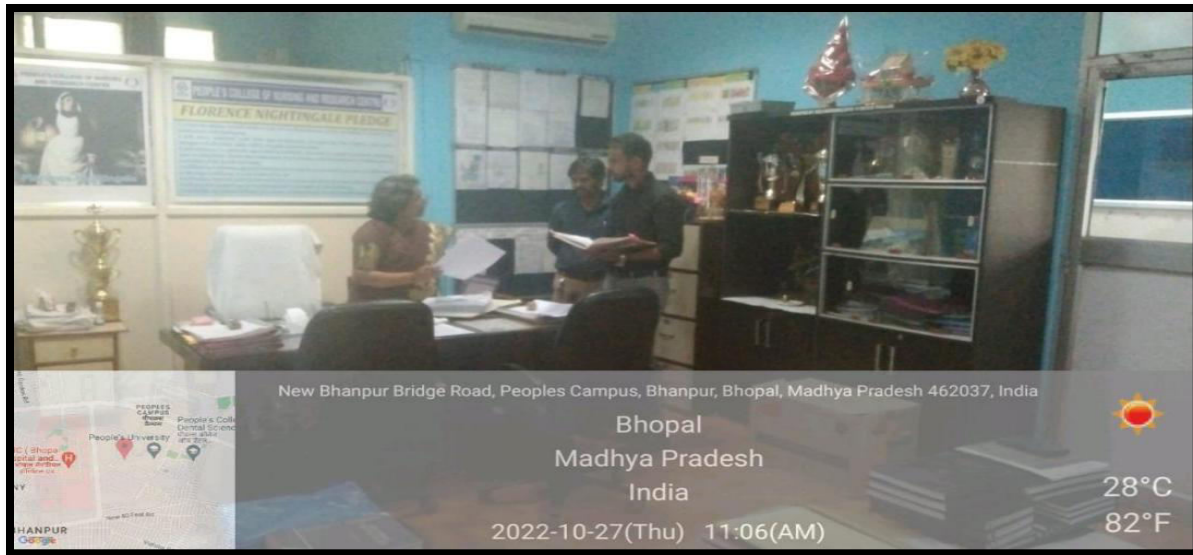
Bhopal
Madhya Pradesh
India




28°C
82°F

2022-10-27(Thu) 10:50(AM)

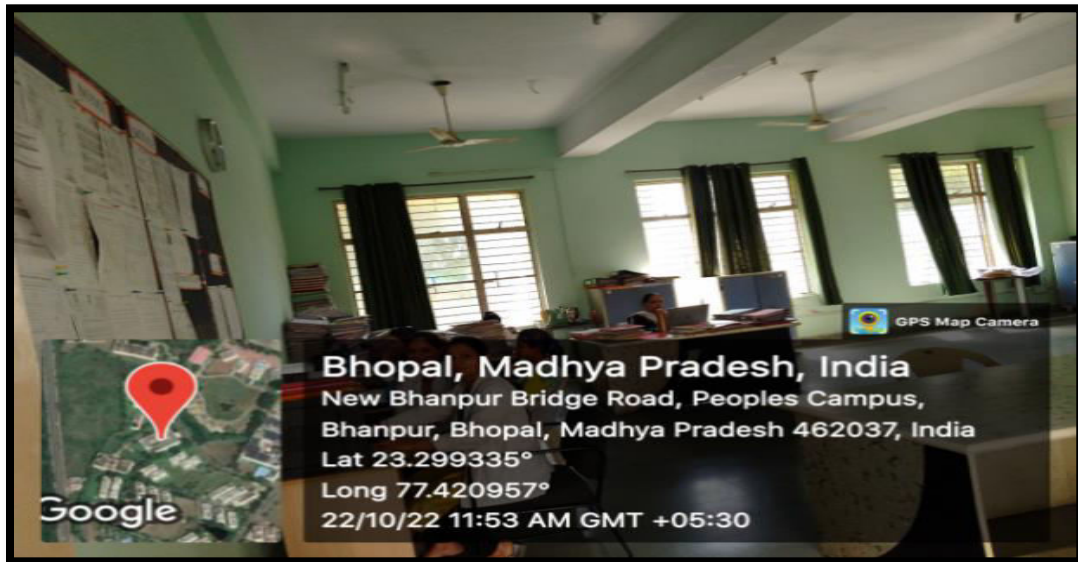
PRINCIPAL OFFICE



P.A TO PRINCIPAL





STAFF ROOM .02



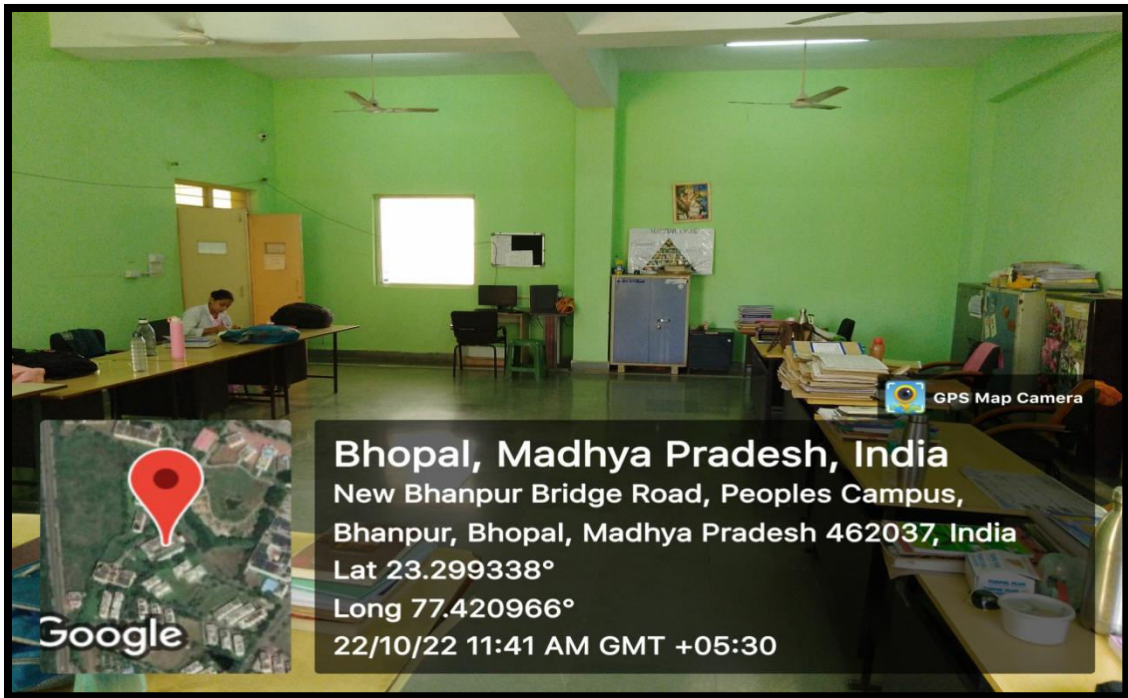
CONFERENCE HALL



GNM III YEAR CLASS ROOM



STAFF ROOM NO.3



MALE & FEMALE TOILET



STAIRS



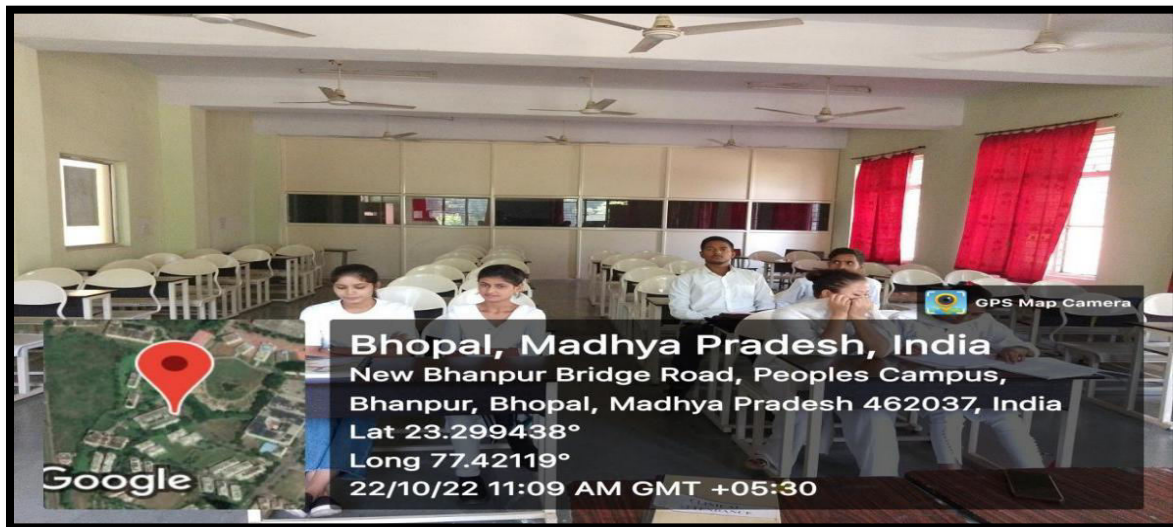
SKILL LAB /NURSING FOUNDATION LAB / STAFF ROOM NO.4



GNM II YEAR CLASS ROOM




GNM I YEAR CLASS ROOM




1 Floor

STAIRSCORRIDOOR







SPORT ROOM LANGUAGE LAB



CORRIDOR

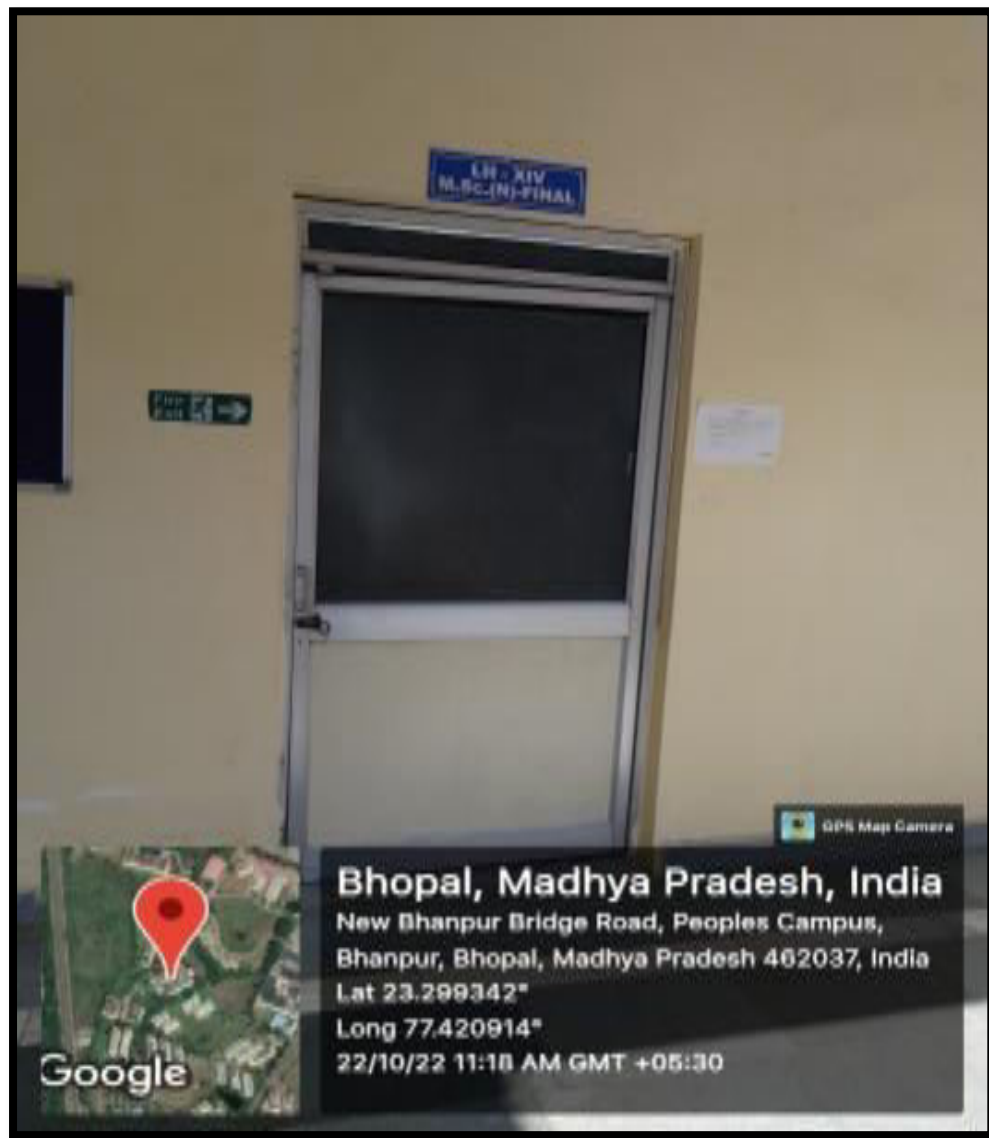
LEEFTRICHT

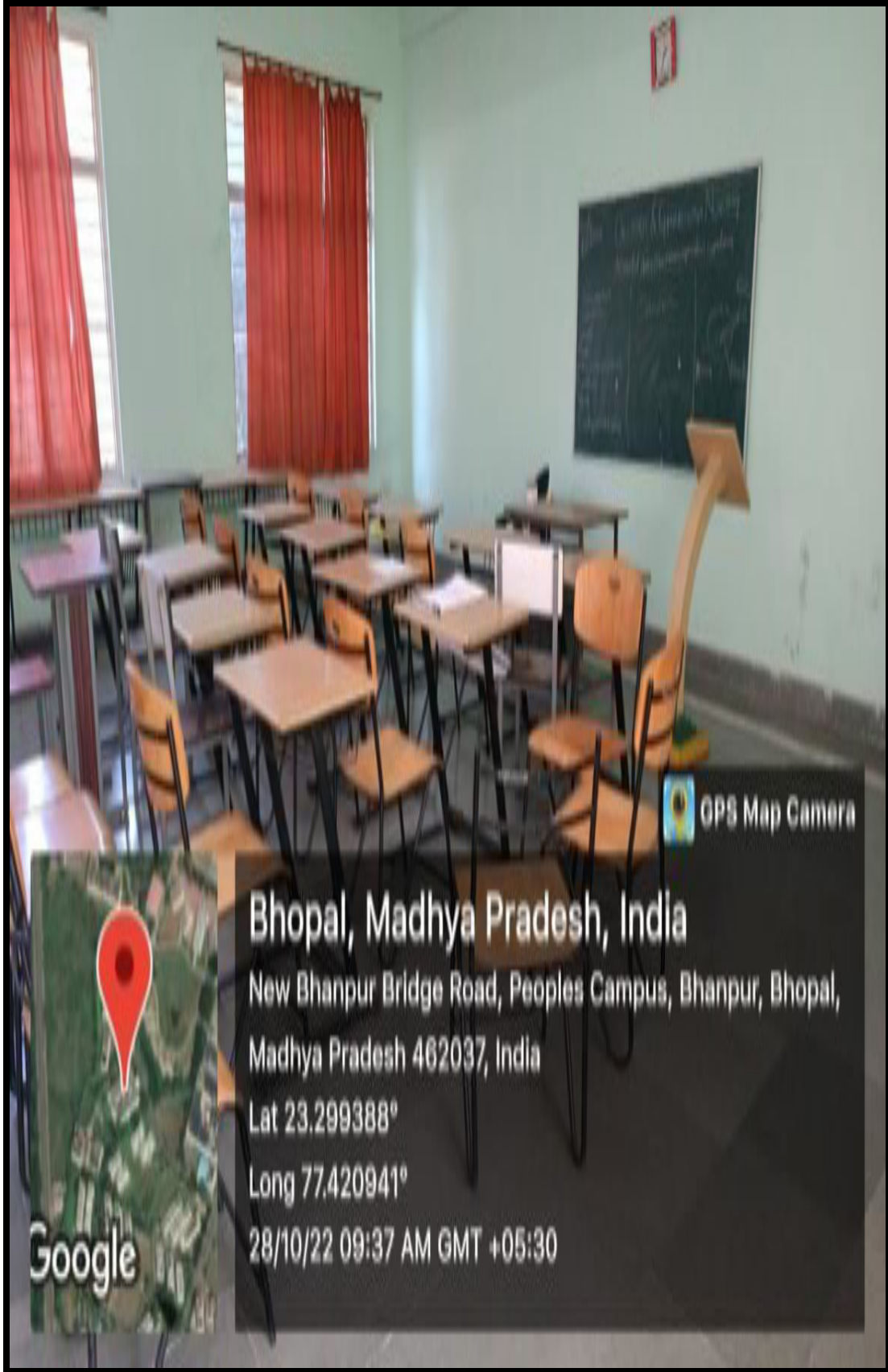


COMPUTER LAB /A.V AIDS LAB



M.SC (N) FINAL YEAR CLASS ROOM





GPS Map Camera



Bhopal, Madhya Pradesh, India

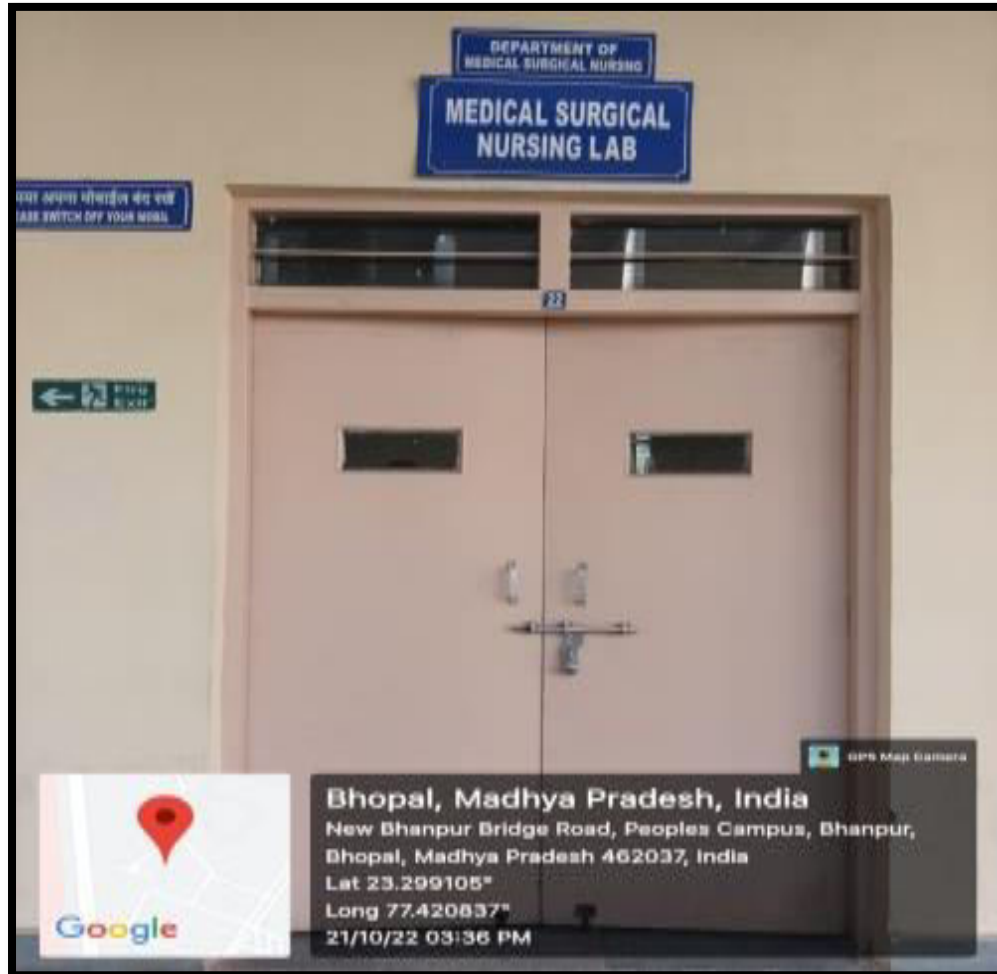
New Bhanpur Bridge Road, Peoples Campus, Bhanpur, Bhopal,
Madhya Pradesh 462037, India

Lat 23.299388°

Long 77.420941°

28/10/22 09:37 AM GMT +05:30

MEDICAL SURGICAL LAB



M.SC PRE CLASS ROM




MALE /FEMALE TOILET



B.SC N I YEAR CLASS ROOM




B.SC (Nursing)II year




PEDIATRIC LAB





COMMUNITY HEALTH (N) LAB



NUTRITION LAB /PB B.Sc(N) I YEAR CLASS ROOM



POST BASIC B.Sc I YEAR

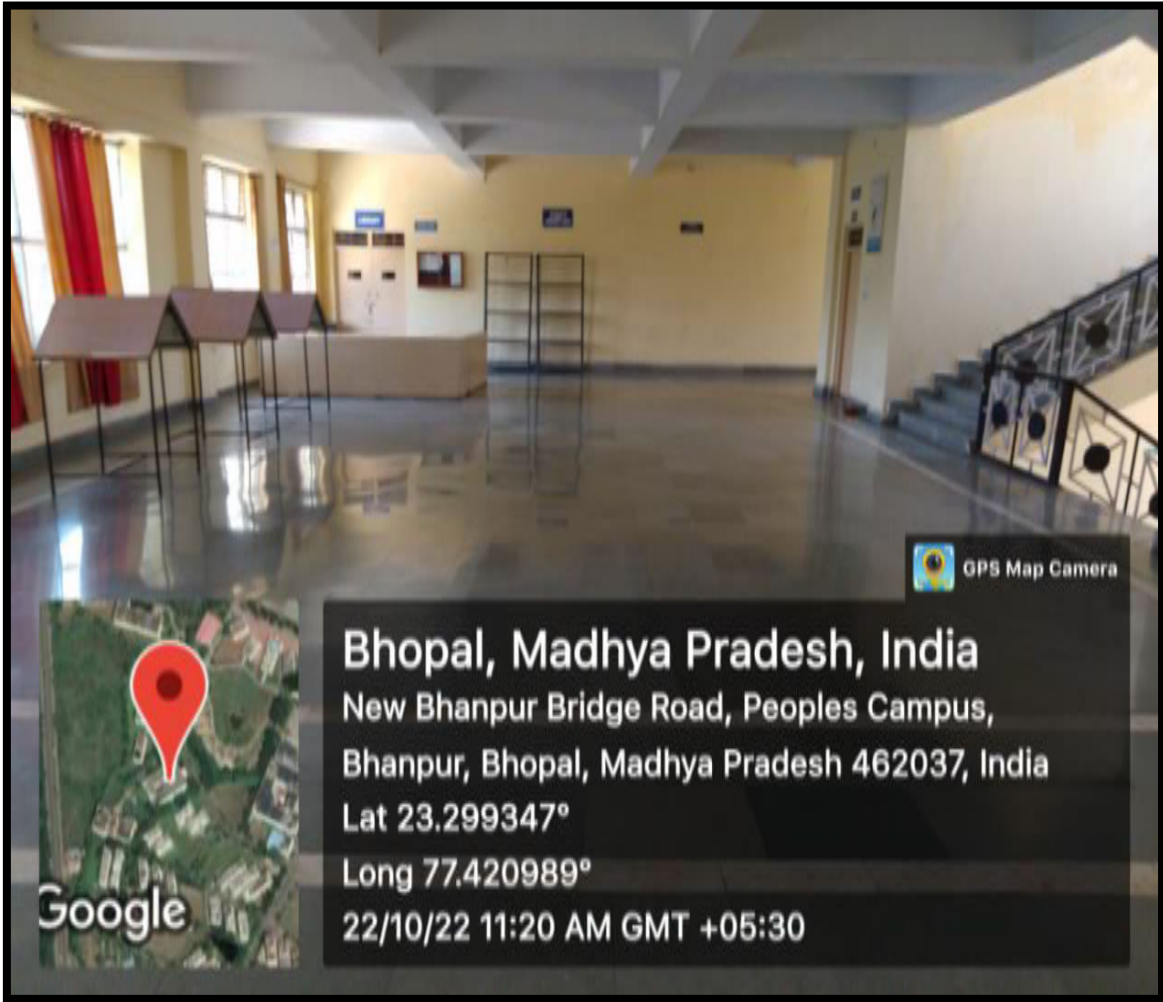


2 Floor




PSYCHITRIC LAB /H.O.D ROOM





GPS Map Camera



Bhopal, Madhya Pradesh, India

New Bhanpur Bridge Road, Peoples Campus,

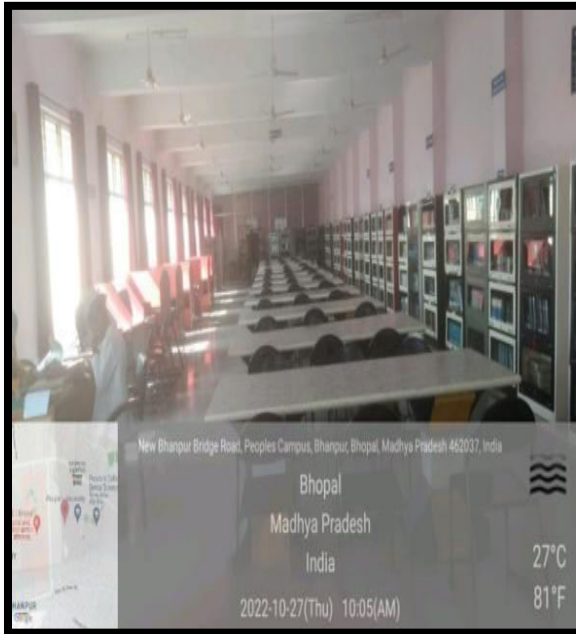
Bhanpur, Bhopal, Madhya Pradesh 462037, India

Lat 23.299347°


Long 77.420989°

22/10/22 11:20 AM GMT +05:30

LIBRARY



STUDENT,S PROPERTY RACK



READING ROOM



B.Sc NURSING III YEAR




M.Sc NURSING PREV



POST BASIC B.Sc NURSING II YEAR



B.Sc NURSUNG IV YEAR




New Bhanpur Bridge Road, Peoples Campus, Bhanpur, Bhopal, Madhya Pradesh 462037, India

Bhopal

Madhya Pradesh

India

2022-11-05(Sat) 10:48(AM)




28°C


82°F

AUDITORIUM ROOM





RECEPTION



DEAN OFFICE




ADMIN OFFICE




CENTRAL STORE



CONFERENCE ROOM



READING SECTION





STAFF SECTION



ORAL



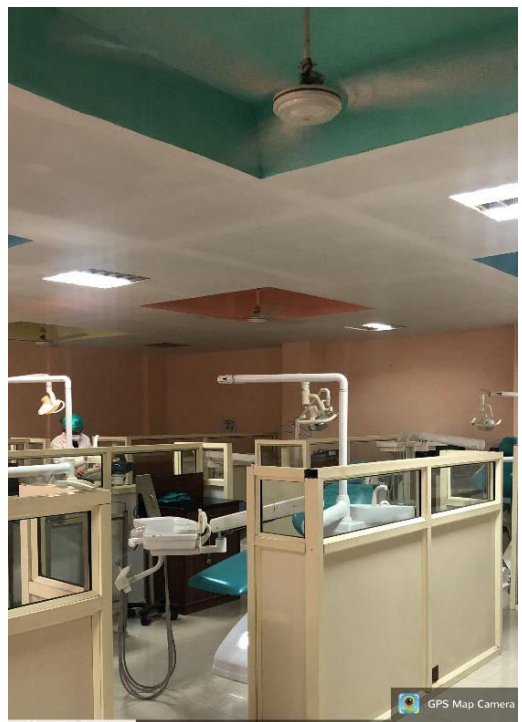
MEDICINE AND RADIOLOGY DEPARTMENT




GPS Map Camera



Bhopal, MP, India
Bhanpura, Bhopal, 462037, MP, India
Lat 23.299392, Long 77.424151
08/30/2022 03:11 PM



GPS Map Camera




Bhopal, MP, India
Bhanpura, Bhopal, 462037, MP, India
Lat 23.299351, Long 77.424123
08/30/2022 03:11 PM

STERILIZATION SECTION



X-RAY ROOM

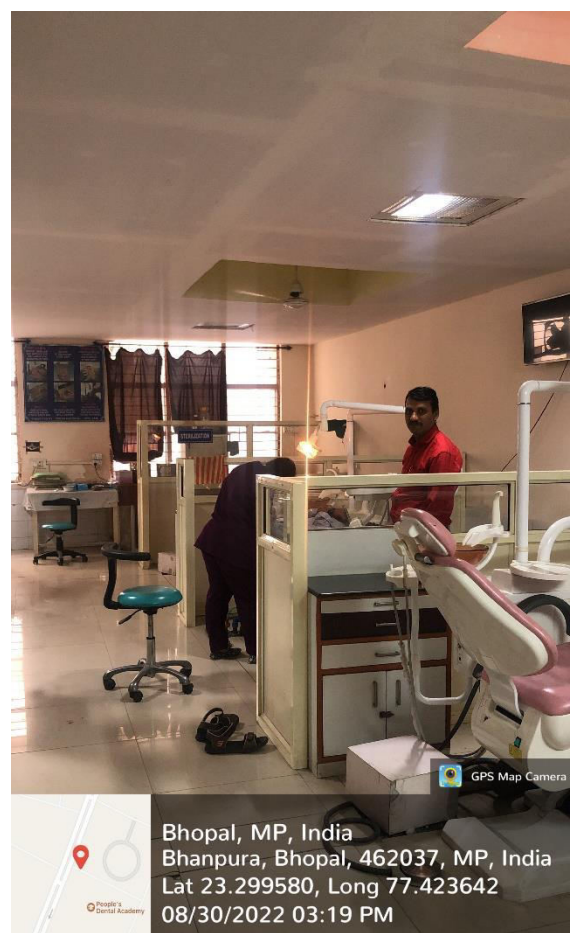
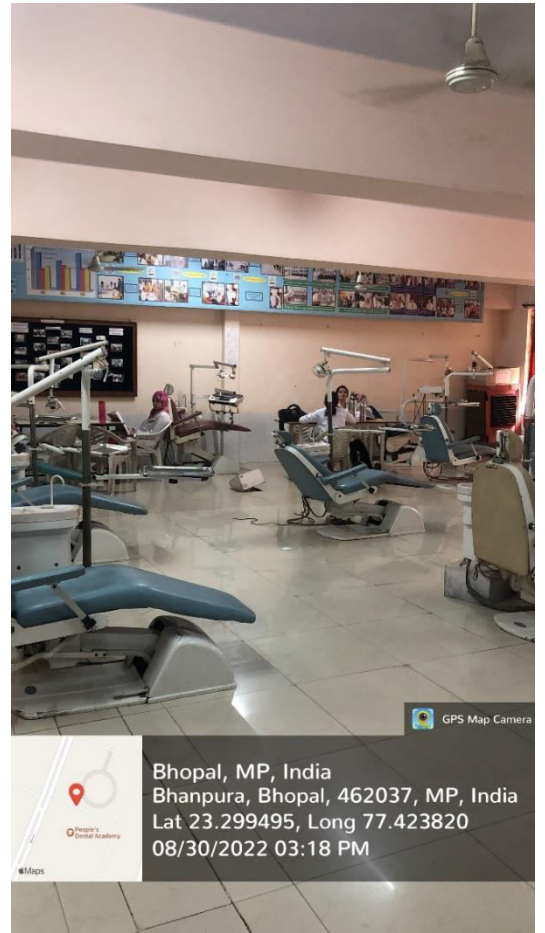




DIGITAL OPG ROOM




PUBLIC HEALTH DENTISTRY

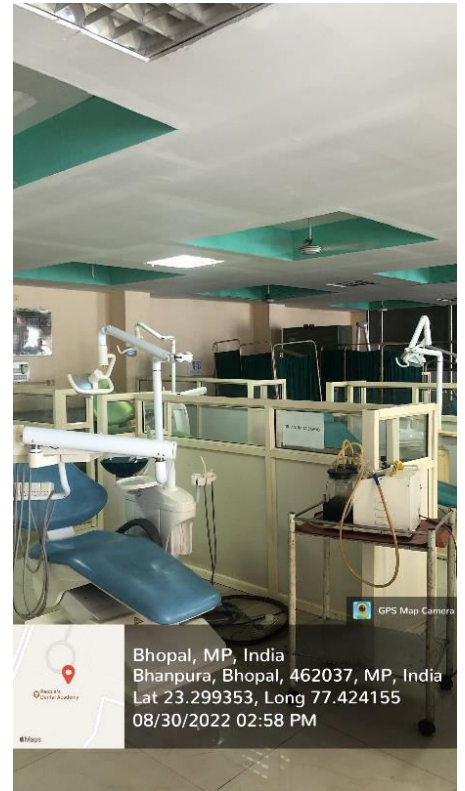


SEMINAR ROOM





DEPARTMENT OF ORAL AND MAXILLOFACIAL SURGERY






DEPARTMENT OF ORAL PATHOLOGY AND MICROBIOLOGY







LECTURE HALL I

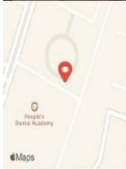


DEPARTMENT OF PROSTHODONTICS CROWN AND BRIDGES







GPS Map Camera




Bhopal, MP, India
Bhanpura, Bhopal, 462037, MP, India
Lat 23.299426, Long 77.424144
08/30/2022 02:43 PM




Lat 23.299308, Long 77.424045
08/30/2022 02:42 PM



GPS Map Camera




Bhopal, MP, India
Bhanpura, Bhopal, 462037, MP, India
Lat 23.299447, Long 77.424112
08/30/2022 02:43 PM




Lat 23.299421, Long 77.423367
08/30/2022 02:44 PM



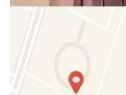
GPS Map Camera



Bhopal, MP, India
Bhanpura, Bhopal, 462037, MP, India
Lat 23.299273, Long 77.423987
08/30/2022 02:42 PM



GPS Map Camera



Bhopal, MP, India
Bhanpura, Bhopal, 462037, MP, India
Lat 23.299444, Long 77.424078
08/30/2022 02:44 PM



PRE CLINICAL PROSTHODONTIC LAB




LECTURE HALL II

DEPARTMENT OF CONSERVATIVE DENTISTRY AND ENDODONTICS

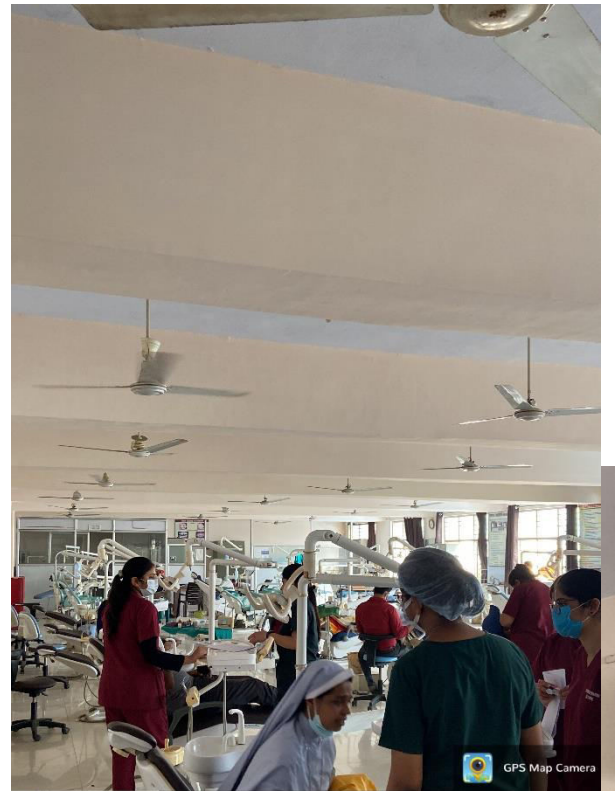






GPS Map Camera



Bhopal, MP, India
Bhanpura, Bhopal, 462037, MP, India
Lat 23.299007, Long 77.423822
08/30/2022 02:46 PM



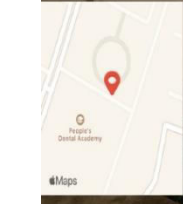
GPS Map Camera



Bhopal, MP, India
Bhanpura, Bhopal, 462037, MP, India
Lat 23.299220, Long 77.424019
08/30/2022 02:45 PM




GPS Map Camera



Bhopal, MP, India
Bhanpura, Bhopal, 462037, MP, India
Lat 23.299417, Long 77.424087
08/30/2022 02:45 PM

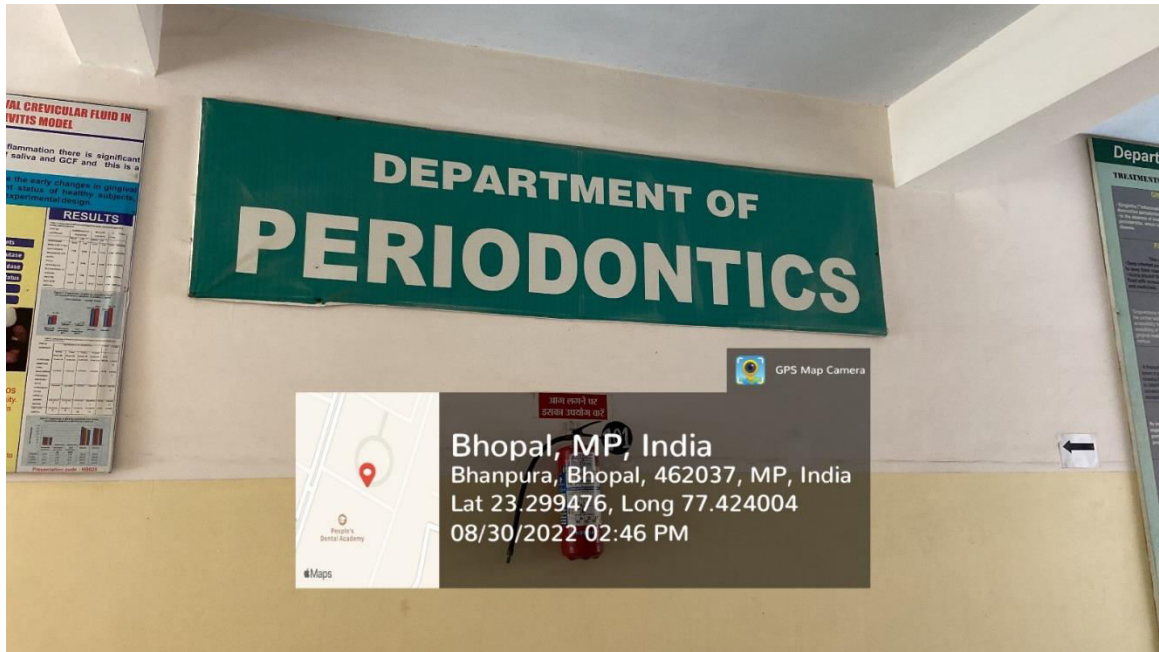


GPS Map Camera




Bhopal, MP, India
Bhanpura, Bhopal, 462037, MP, India
Lat 23.299422, Long 77.424078
08/30/2022 02:45 PM





DEPARTMENT OF PERIODONTICS





GPS Map Camera

Bhopal, MP, India
Bhanpura, Bhopal, 462037, MP, India
Lat 23.299464, Long 77.423903
08/30/2022 02:47 PM



GPS Map Camera

Bhopal, MP, India
Bhanpura, Bhopal, 462037, MP, India
Lat 23.299471, Long 77.423940
08/30/2022 02:47 PM



GPS Map Camera

Bhopal, MP, India
Bhanpura, Bhopal, 462037, MP, India
Lat 23.299396, Long 77.424210
08/30/2022 02:48 PM




GPS Map Camera

Bhopal, MP, India
Bhanpura, Bhopal, 462037, MP, India
Lat 23.299464, Long 77.424018
08/30/2022 02:47 PM




Bhopal, MP, India
 Bhanpura, Bhopal, 462037, MP, India
 Lat 23.299374, Long 77.423885
 08/30/2022 02:48 PM



Bhopal, MP, India
 Bhanpura, Bhopal, 462037, MP, India
 Lat 23.299409, Long 77.424190
 08/30/2022 02:49 PM

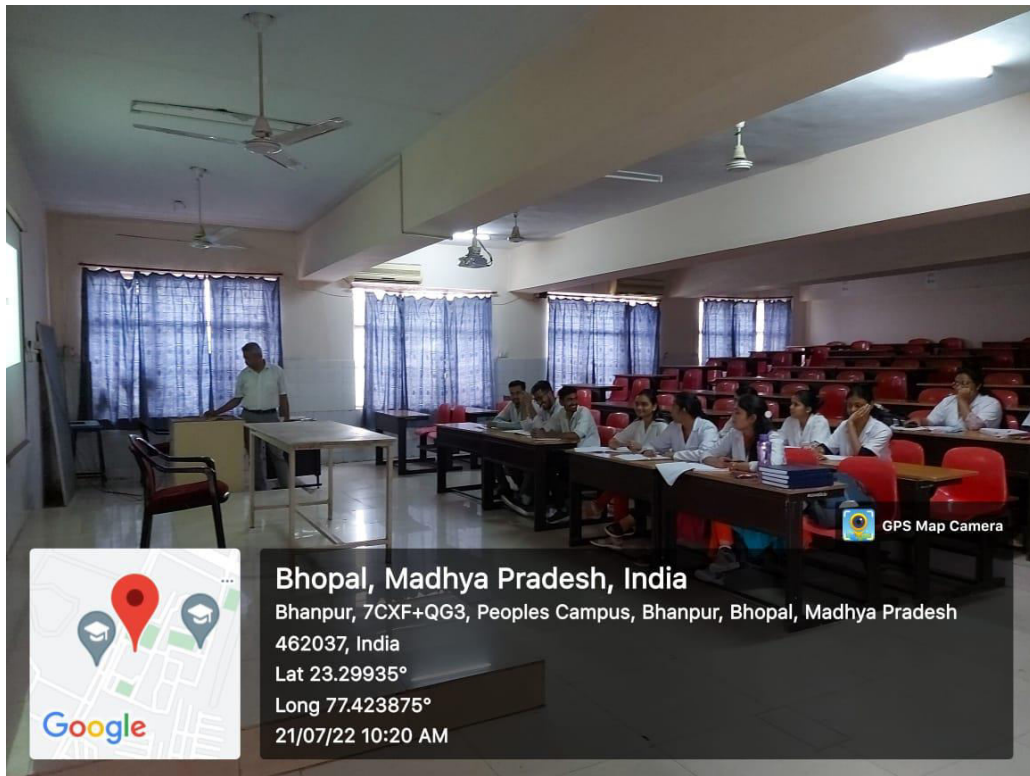
STERILIZATION SECTION



Bhopal, MP, India
 Bhanpura, Bhopal, 462037, MP, India
 Lat 23.299471, Long 77.423940
 08/30/2022 02:47 PM



Bhopal, MP, India
 Bhanpura, Bhopal, 462037, MP, India
 Lat 23.299272, Long 77.423910
 08/30/2022 02:48 PM



Bhopal, Madhya Pradesh, India
Bhanpur, 7CXF+QG3, Peoples Campus, Bhanpur, Bhopal, Madhya Pradesh
462037, India
Lat 23.29935°
Long 77.423875°
21/07/22 10:20 AM



Bhopal, MP, India
Bhanpura, Bhopal, 462037, MP, India
Lat 23.299458, Long 77.423928
08/30/2022 02:48 PM





Bhopal, MP, India
Bhanpura, Bhopal, 462037, MP, India
Lat 23.299406, Long 77.424233
08/30/2022 02:49 PM

LECTUR E HALL III





DEPARTMENT OF PEDIATRIC AND PREVENTIVE DENTISTRY





PG LAB





DEPARTMENT OF ORTHODONTICS AND DENTOFACIAL ORTHOPEDICS



UG CLINIC





STERILIZATION SECTION


PG CLINIC



SEMINAR LAB




TRACING AREA



LECTURE HALL IV



PRE CLINICAL CONSERVATIVE DENTISTRY



Seminar Hall



GPS Map Camera

Bhopal, Madhya Pradesh, India

Bhanpur Bridge, Bhanpur, Bhopal, Madhya Pradesh 462037,
India

Lat 23.299326°

Long 77.430574°

20/10/21 02:16 PM

Patel .ket



Google

Library



GPS Map Camera



Bhopal, Madhya Pradesh, India

**Ayodhya Bypass Road,, Bhanpur, Peoples Campus, Bhanpur,
Bhopal, Madhya Pradesh 462037, India**

Lat 23.301911°

Long 77.426865°

20/10/21 02:37 PM

Computer Lab



GPS Map Camera



Bhopal, Madhya Pradesh, India

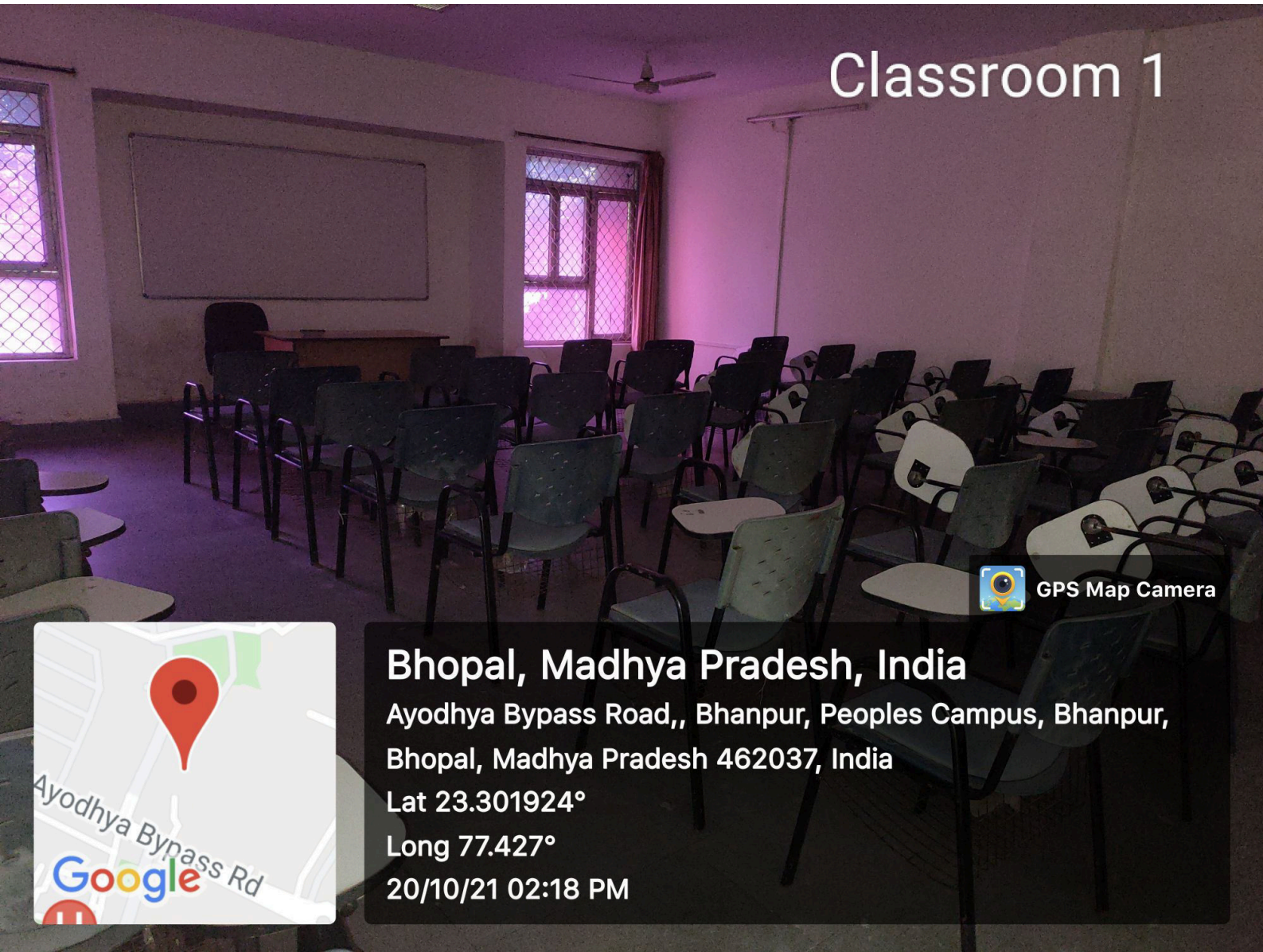
Ayodhya Bypass Road,, Bhanpur, Peoples Campus, Bhanpur,
Bhopal, Madhya Pradesh 462037, India

Lat 23.301912°

Long 77.426906°

20/10/21 02:33 PM

Classroom 1



GPS Map Camera



Bhopal, Madhya Pradesh, India

Ayodhya Bypass Road,, Bhanpur, Peoples Campus, Bhanpur,
Bhopal, Madhya Pradesh 462037, India

Lat 23.301924°

Long 77.427°

20/10/21 02:18 PM

Classroom 2



GPS Map Camera



Bhopal, Madhya Pradesh, India

Ayodhya Bypass Road,, Bhanpur, Peoples Campus, Bhanpur,
Bhopal, Madhya Pradesh 462037, India

Lat 23.302032°

Long 77.426874°

20/10/21 02:18 PM

Classroom 3



GPS Map Camera



Bhopal, Madhya Pradesh, India

Ayodhya Bypass Road,, Bhanpur, Peoples Campus, Bhanpur,
Bhopal, Madhya Pradesh 462037, India

Lat 23.301922°

Long 77.426974°

20/10/21 02:19 PM

Classroom 4



GPS Map Camera



Bhopal, Madhya Pradesh, India
Ayodhya Bypass Road,, Bhanpur, Peoples Campus, Bhanpur,
Bhopal, Madhya Pradesh 462037, India
Lat 23.301912°
Long 77.426864°
20/10/21 02:22 PM

Classroom 5



GPS Map Camera



Bhopal, Madhya Pradesh, India

Ayodhya Bypass Road,, Bhanpur, Peoples Campus, Bhanpur,
Bhopal, Madhya Pradesh 462037, India

Lat 23.301922°

Long 77.426992°

20/10/21 02:24 PM

Classroom 6



GPS Map Camera



Bhopal, Madhya Pradesh, India

Ayodhya Bypass Road,, Bhanpur, Peoples Campus, Bhanpur,
Bhopal, Madhya Pradesh 462037, India

Lat 23.301914°

Long 77.426912°

20/10/21 02:25 PM

Classroom 7



GPS Map Camera



Bhopal, Madhya Pradesh, India

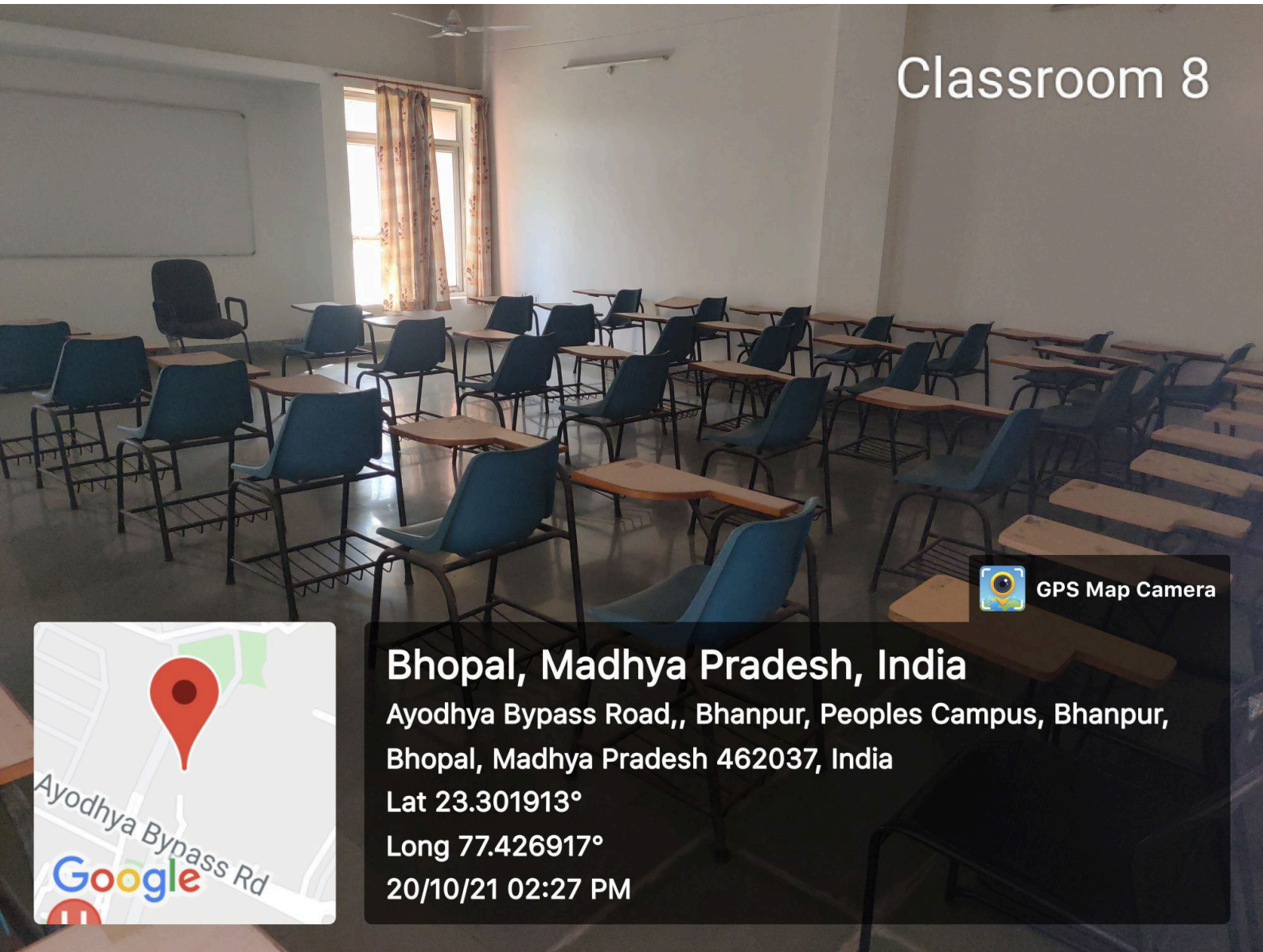
Ayodhya Bypass Road,, Bhanpur, Peoples Campus, Bhanpur,
Bhopal, Madhya Pradesh 462037, India

Lat 23.301914°

Long 77.426912°

20/10/21 02:26 PM

Classroom 8



GPS Map Camera



Bhopal, Madhya Pradesh, India

Ayodhya Bypass Road,, Bhanpur, Peoples Campus, Bhanpur,
Bhopal, Madhya Pradesh 462037, India

Lat 23.301913°

Long 77.426917°

20/10/21 02:27 PM

Tutorial Room 1



GPS Map Camera



Bhopal, Madhya Pradesh, India

Ayodhya Bypass Rd, Peoples Campus, Bhanpur, Bhopal,
Madhya Pradesh 462037, India

Lat 23.301474°

Long 77.426652°

20/10/21 02:38 PM

Tutorial Room 2



GPS Map Camera



Bhopal, Madhya Pradesh, India

Ayodhya Bypass Rd, Peoples Campus, Bhanpur, Bhopal,
Madhya Pradesh 462037, India

Lat 23.301668°

Long 77.426577°

20/10/21 02:38 PM

Computer Lab



GPS Map Camera



Bhopal, Madhya Pradesh, India

Ayodhya Bypass Road,, Bhanpur, Peoples Campus, Bhanpur,
Bhopal, Madhya Pradesh 462037, India

Lat 23.301912°

Long 77.426906°

20/10/21 02:33 PM

Library



GPS Map Camera



Bhopal, Madhya Pradesh, India

Ayodhya Bypass Road,, Bhanpur, Peoples Campus, Bhanpur,
Bhopal, Madhya Pradesh 462037, India

Lat 23.301911°

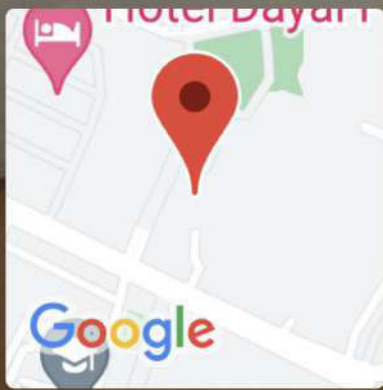
Long 77.426865°

20/10/21 02:37 PM

Smart Class 1



GPS Map Camera



Bhopal, Madhya Pradesh, India

Ayodhya Bypass Road,, 8C2G+MRJ, Bhanpur, Peoples

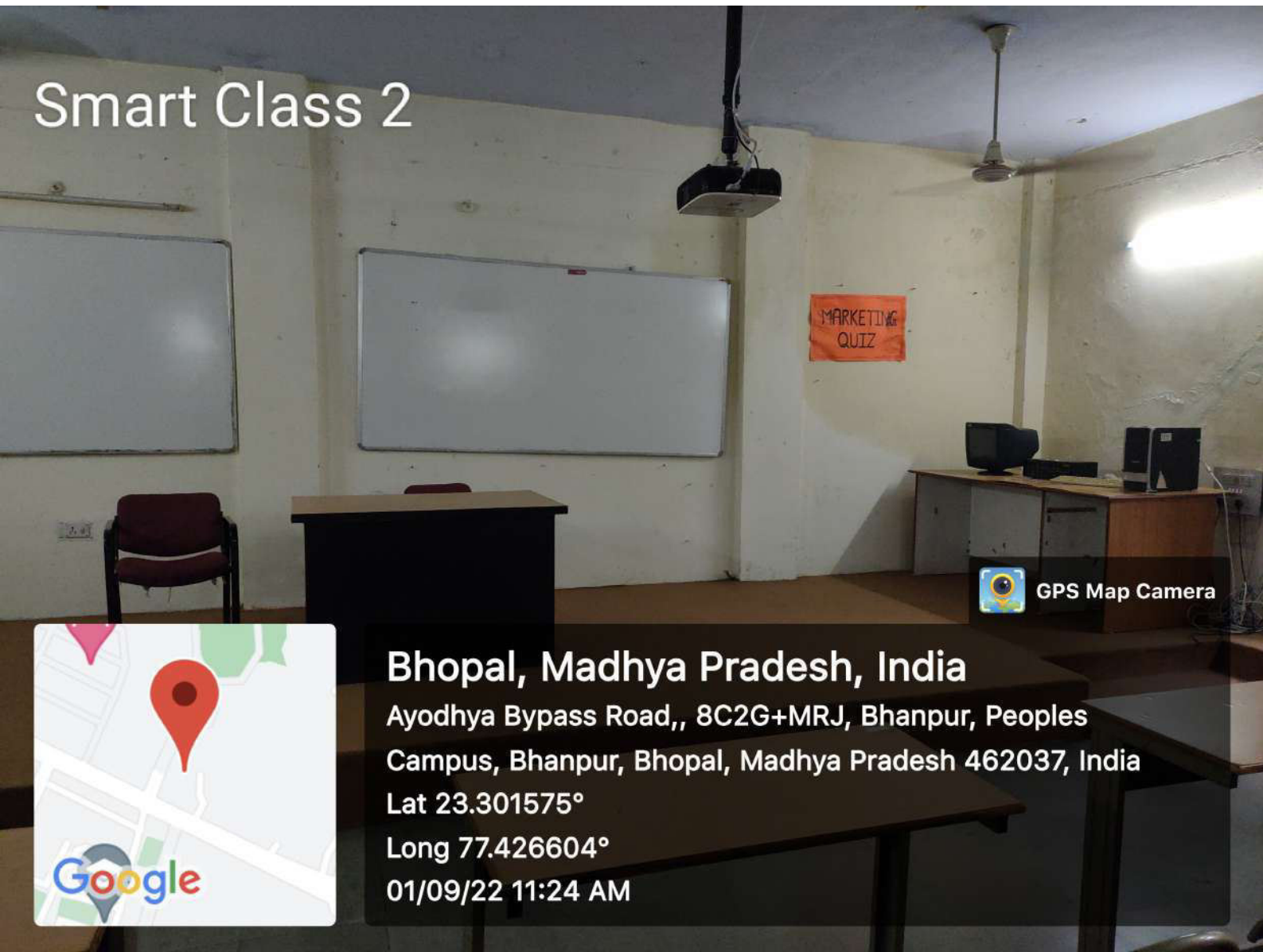
Campus, Bhanpur, Bhopal, Madhya Pradesh 462037, India

Lat 23.301963°

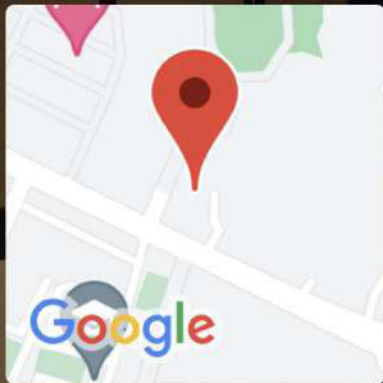
Long 77.426846°

01/09/22 11:23 AM

Smart Class 2



GPS Map Camera



Bhopal, Madhya Pradesh, India

Ayodhya Bypass Road,, 8C2G+MRJ, Bhanpur, Peoples

Campus, Bhanpur, Bhopal, Madhya Pradesh 462037, India

Lat 23.301575°

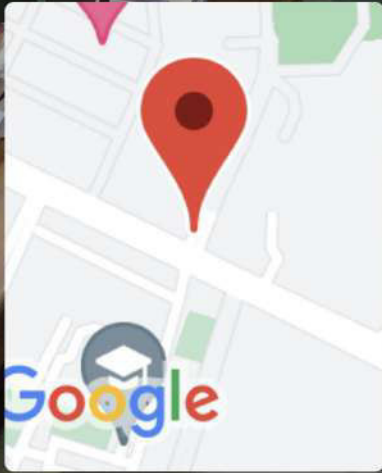
Long 77.426604°

01/09/22 11:24 AM

Research Room



GPS Map Camera



Bhopal, Madhya Pradesh, India

**8C2G+GCJ, Peoples Campus, Bhanpur, Bhopal,
Madhya Pradesh 462037, India**

Lat 23.30138°

Long 77.426064°

16/09/22 09:49 AM GMT +05:30

SCHOOL OF PHARMACY & RESEARCH

COMPUTER LAB



Bhopal, Madhya Pradesh, India

Vidisha Bypass Rd, BMHRC Campus, Bhanpur,

Bhopal, Madhya Pradesh 462038, India

Lat N 23° 18' 1.29096"

Long E 77° 25' 6.85956"

17/09/20 02:45 PM



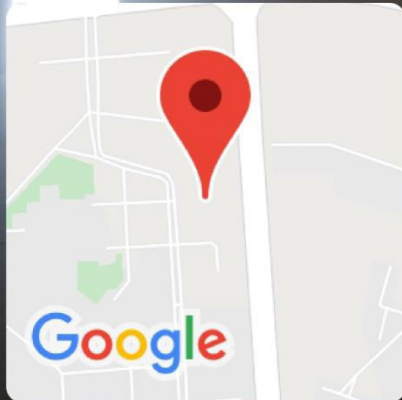
SCHOOL OF PHARMACY & RESEARCH

SEMINAR HALL



SCHOOL OF PHARMACY & RESEARCH

LABORATORIE



Bhopal, Madhya Pradesh, India

Vidisha Bypass Rd, BMHRC Campus, Bhanpur,

Bhopal, Madhya Pradesh 462038, India

Lat N 23° 18' 3.86964"

Long E 77° 25' 6.88296"

17/09/20 02:43 PM



SCHOOL OF PHARMACY & RESEARCH

CLASSROOM



Bhopal, Madhya Pradesh, India

Unnamed Road, Peoples Campus, Bhanpur,

Bhopal, Madhya Pradesh 462037, India

Lat N 23° 18' 1.43568"

Long E 77° 25' 16.4946"

17/09/20 02:47 PM



4.1.1 Facilities for teaching-learning viz., classrooms, ICT-enabled classrooms, seminar halls, facilities for Clinical learning, learning in the community, AYUSH-related learning cum therapy center, well-equipped laboratories, Skills labs etc. as stipulated by the appropriate Regulatory Bodies

Geotagged photos of the following:

1. Lecture Hall



2. Demonstration Room



3. Practical Room


: NA

4. Skill Lab

5. UG Clinic /



PG Clinic



6. Museum



7. Seminar Hall



8. Any other which may be related to the above

Please rename each file with the name of the facility and your department name. For eg. Demo room1-Microbiology

4.2.1 Teaching Hospital/s, Equipment, Laboratory and clinical teaching-learning facilities including equipment as per the norms of the respective Regulatory Bodies.

- The facilities as per the stipulations of the respective Regulatory Bodies with Geotagged photos
- List of facilities available for patient care, teaching- learning and research with geotagged evidences

A. Geotagged photos of the following:

1. CPL including Virology : NA
2. Blood Bank : NA
3. Radiodiagnosis : NA
4. Research Laboratory
5. Any other which may be related to the above

Please rename each file with the name of the facility and your department name. For eg. Research Laboratory-Microbiology

DEPARTMENT OF OBST & GYNAE

4.1.1 Facilities for teaching-learning viz., classrooms, ICT-enabled classrooms, seminar halls, facilities for Clinical learning, learning in the community, AYUSH-related learning cum therapy center, well-equipped laboratories, Skills labs etc. as stipulated by the appropriate Regulatory Bodies

Geotagged photos of the following:

1. Lecture Hall





2. Demonstration Room



04, Peoples Campus, Bhanpur, Bhopal, Madhya Pradesh 462037, India

Bhopal
Madhya Pradesh
India

31°C
88°F

2022-08-05(Fri) 02:16(pm)



04, Peoples Campus, Bhanpur, Bhopal, Madhya Pradesh 462037, India

Bhopal
Madhya Pradesh
India

31°C
88°F

2022-08-05(Fri) 02:16(pm)

3. Practical Room



4. Skill Lab





5. UG Clinic / PG Clinic



6. Museum





04, Peoples Campus, Bhanpur, Bhopal, Madhya Pradesh 462037, India

Bhopal
Madhya Pradesh
India

31°C
88°F

2022-08-05(Fri) 02:27(pm)



04, Peoples Campus, Bhanpur, Bhopal, Madhya Pradesh 462037, India

Bhopal
Madhya Pradesh
India

31°C
88°F

2022-08-05(Fri) 02:27(pm)

7. Seminar Hall



8. Any other which may be related to the above -Nil

Please rename each file with the name of the facility and your department name. For eg. Demo room1-Microbiology

4.2.1 Teaching Hospital/s, Equipment, Laboratory and clinical teaching-learning facilities including equipment as per the norms of the respective Regulatory Bodies.

- The facilities as per the stipulations of the respective Regulatory Bodies with Geotagged photos
- List of facilities available for patient care, teaching- learning and research with geotagged evidences

A. Geotagged photos of the following:

1. CPL including Virology
2. Blood Bank
3. Radiodiagnosis
4. Research Laboratory
5. Any other which may be related to the above

Please rename each file with the name of the facility and your department name. For eg. Research Laboratory-Microbiology

B. Attach a list of equipment in department as per NMC norms as well as any additional equipment.


Sl. No.	Name of equipment	Quantity
	MINOR MED. EQPTS (Gynae-Office)	
1	X-RAY VIEW BOX SMALL	1
	MAJOR MED. EQPTS (Gynae-Ward)	
1	INFUSION PUMP	3
2	FOETAL DOPPLER	1
3	FOETAL DOPPLER DIGITAL	1
4	MULTIPARA MONITOR	1
	MINOR MED. EQPTS	
1	GLUCOMETER	3
2	LARYNGOSCOPE ADULT	2
3	MICROSCOPE MONOCULAR	2
4	NEBULIZER	2
5	OT LIGHT PORTABLE (STAND MODEL)	1
6	OXYGEN CYLINDER FLOWMETER	1
7	OXYGEN FLOWMETER (CENTRAL LINE)	57
8	SUCTION APPARATUS(CENTRAL LINE)	57
9	PROCTOSCOPE	3
10	SUCTION APPARATUS (DBO)	2
11	SYRINGE & NEEDLE DESTROYER	1
12	WEIGHTNG MACHINE(PAED)	2
13	WEIGHING MACHINE	3
14	X-RAY VIEW BOX SMALL	3
15	THERMOMETER DIGITAL	4
16	BP APPARATUS DIGITAL	4
17	DIGITAL THARMOMETER FOR RE	1
18	STEAM INHALER	1
	MAJOR MED EQPTS (Gynae-Labour Room)	
1	CTG MACHINE(FOETAL MONITOR)	2
2	CAUTERY MACHINE	1
3	ECG MACHINE	1


4	FOETAL DOPPLER	4
5	INFUSION PUMP	4
6	MULTIPARA MONITOR	1
7	PULSE OXY METER	1
8	RADIANT WARMER	2
9	U SG MACHINE	1
10	THREE PARA MONITOR	2
	MINOR MED EQPTS	
1	BP APPARATUS (DIGITAL)	2
2	GLUCOMETER	2
3	LARYNGOSCOPE ADULT	1
4	LARYNGOSCOPE PAEDIATRIC	2
5	NEBULIZER	1
6	OT LIGHT PORTABLE (FLOOR MODEL)	2
7	OT LIGHT(WALL MOUNT)	3
8	OT TABLE	5
9	OXYGEN CYLINDER 40 CFT	1
10	OXYGEN FLOWMETER (CENTRAL LINE)	8
11	SUCTION APPARATUS (CENTRAL LINE)	8
12	SUCTION APPARATUS (DB)	1
13	STERILIZER PORTABLE	1
14	SYRINGE & NEEDLE DESTROYER	1
	MAJOR MED EQPTS (Gynae –OT)	
1	AUTO CLAVE MACHINE VERTICLE (LARGE)	1
2	AUTO CLAVE MACHINE VERTICLE (MED)	1
3	ANAESTHESIA WORK STATION	1
4	BOYLE'S APPARATUS	3
5	CAUTERY MACHINE	3
6	DEFIBRILLATOR	3
7	ECG MACHINE	2
8	HISTEROSCOPE WITH FIBER OPTIC LIGHT	1
9	INFUSION PUMP	3
10	SYRINGE PUMP	2
11	LAPROSCOPE SET	1
12	LAPROSCOPE (SET OF 22 ITEMS)	1
13	LAPROSCOPE (GYNAE) SETOF 36 ITEMS	1
14	MULTIPAPA MONITOR	3
15	OT LIGHT (WALL MOUNT)	3
16	OT LIGHT WALL MOUNT DOUBBLE DOME(LED)	3
17	PULSE OXY METER	2
18	REDIANT WARMER	1
19	VENTILLATOR	1
	MINOR MED EQPTS	
1	BP APPARATUS (MERCURIAL)	4
2	FORMALIN CHAMBER	3
3	FOGGER MACHINE	1
4	GLUCOMETER	1
5	LARYNGOSCOPE ADULT	5
6	LARYNGOSCOPE PAEDAITRIC	3
7	NEBULIZER	1
8	OT LIGHT PORTABLE (FLOOR MODEL)	3
9	OXYGEN CYLINDER 40 CFT	1
10	OXYGEN CYLINDER FLOW METER	2
11	OXYGEN FLOWMETER (CENTRAL LINE)	2
12	OXYGEN HOOD	1
13	OPERATION TABLE	4
14	PROCTOSCOPE	2
15	RESECTOSCOPE	1
16	SYRINGE & NEEDEL DESTROYER	3

17	SUCTION APPARATUS (SB)	3
18	SUCTION APPARATUS (DB)	3
19	SUCTION TROLLEY CENTRAL LINE	3
20	STERILISER PORTABLE	3
21	WEIGHING MACHINE(PADE) MANNUAL	1
22	WEIGHING MACHINE(PADE) DIGITAL	1
23	SUCTION APPARATUS (Section Jar centre line)	6
24	HYGROMETER	2
25	DIGITAL THARAMETER FOR REFRIGRATOR	2
	MAJOR MED EQPTS(Gynae-ICU)	
1	DEFIBILATOR	1
2	ECG MACHINE	1
3	THREE PARA MONITOR	18
	MINOR EQPTS	
1	FARMALINE CHAMBER	1
2	STEAM INHALER	1
3	PEADIATRIC WEIGHT MACHINE	1
4	BP INSTRUMENT (MERCURY)	1
5	FOOT STEP	1
6	OXYGEN CENTRALINE	20
7	SUCTION CENTRALINE	20
8	GLUCOMETER	1
9	NEBULIZER	1
10	BP INSTRUMENT (DIGITAL)	1
	MAJOR MED EQPTS(Gynae-OPD)	
1	CAUTERY MACHIN	2
2	CRYO CAUTRY	1
3	DIGITAL VIDEO COLPOSCPE MACHIN	1
4	EVO SEMEN WARMER	1
5	FOETOSCOPE	1
6	FOETAL DOPPLER	3
7	SPERM COUNTING CHAMBER	1
8	USG MACHIN	1
9	BP APPARTUS (MERCURIAL)	3
10	BP APPARTUS (ELECTRONICS)	2
11	FORMALIN CHAMBER	1
12	LARYNGOSCOPE	1
13	MICROSCOPE (BINACULER)	1
14	MICROSCOPE (MONOCULER)	1
15	NITROUS OXIDE CYLINDER	1
16	OT ABLE	1
17	OT LIGHT PORTABLE	4
18	PROCTOSCOPE	4
19	SUCTION APPARATUS	1
20	STERILIZER PORTABLE	1
21	WEIGHING MACHIN	4
22	X-RAY VIEW BOX	3
23	LITHOTOMY TABLE	1

DEPARTMENT OF PATHOLOGY



 GPS Map Camera



Bhopal, Madhya Pradesh, India


Bhanpur, 7CXF+QG3, Peoples Campus, Bhanpur,
Bhopal, Madhya Pradesh 462037, India


Lat 23.299836°

Long 77.42384°

26/08/22 12:27 PM



 GPS Map Camera



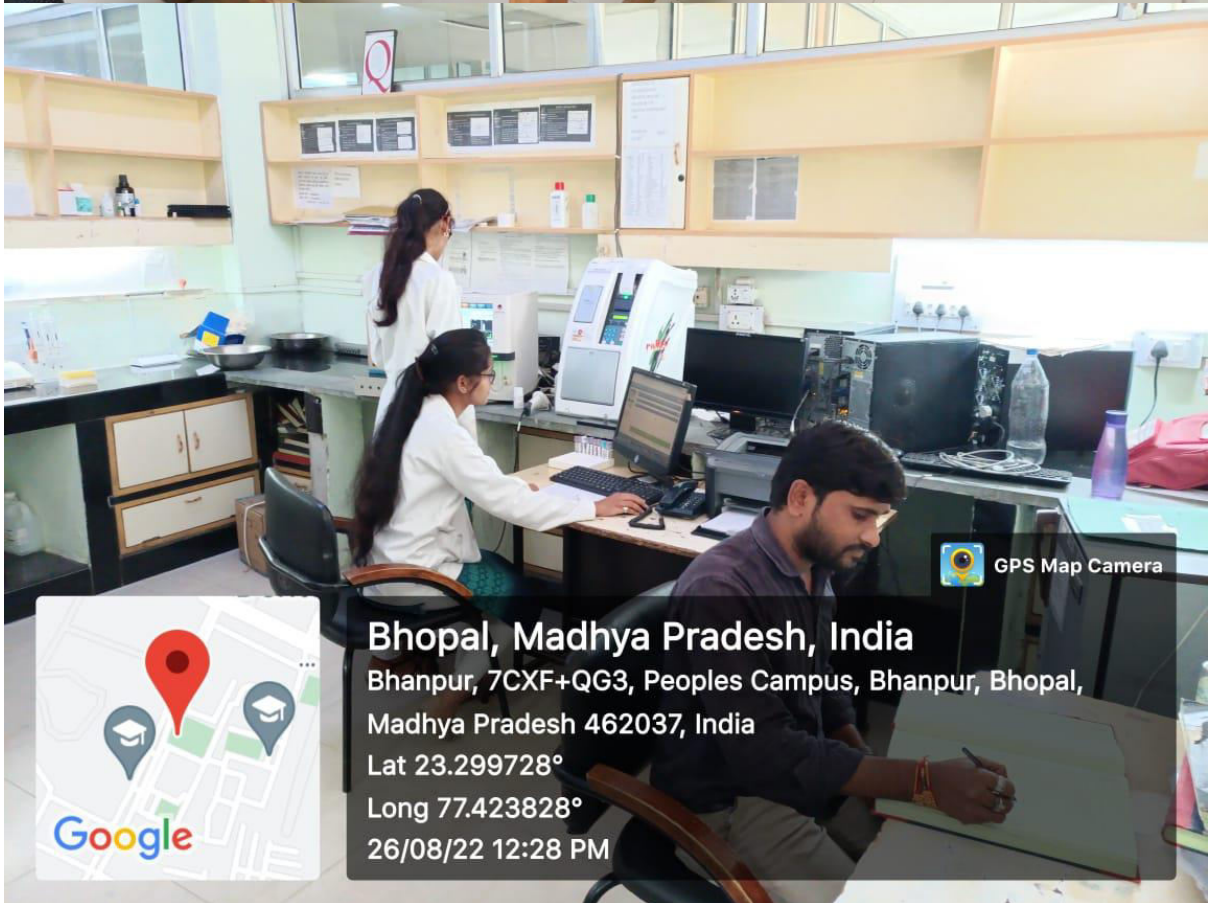
Bhopal, Madhya Pradesh, India

Bhanpur, 7CXF+QG3, Peoples Campus, Bhanpur,
Bhopal, Madhya Pradesh 462037, India

Lat 23.299836°

Long 77.42384°

26/08/22 12:27 PM



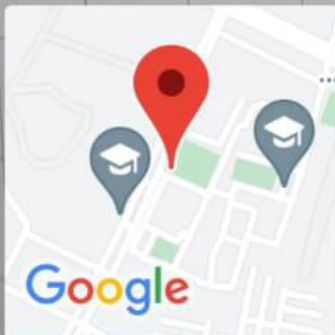
हेमेटोलॉजी क्लिनिकल पैथोलॉजी
HAEMATOLOGY CLINICAL PATHOLOGY

PEOPLE'S HOSPITAL


Turnaround time for Pathology Parameters

S.No	Parameter	TAT (In hrs)
1	HAEMATOLOGY (ROUTINE)	4 - 8 hrs
SPECIAL TEST		
2	Coagulation Profile (PT, APTT)	4 - 4 hrs
3	Haemoglobin Count	3 - 4 hrs
4	Smoking Test	30 - 30 hrs
5	Test for G6PD	12 - 24 hrs
CLINICAL PATHOLOGY (ROUTINE)		
6	Urine Examination	4 - 8 hrs
7	Body Fluids	4 - 6 hrs
8	Semen Analysis	2 - 2 hrs
9	CYTOTOLOGY	24 - 28 hrs
TURN AROUND TIME		
CRITICAL CARE TESTING		
10	Hemoglobin estimation	30 mins - 1 hr
11	Platelet Count	30 mins - 1 hr
12	INR, APTT, PT	30 mins - 1 hr
13	Complete Blood Count	30 mins - 1 hr
14	Absolute Neutrophil Count	1 - 2 hrs
15	Mean Cell Volume	1 - 2 hrs
16	Urine Analysis	1 - 2 hrs
17	CDP Examination	1 - 2 hrs
18	Submicroscopic Urine	1 - 2 hrs

 GPS Map Camera



Bhopal, Madhya Pradesh, India
Bhanpur, 7CXF+QG3, Peoples Campus, Bhanpur,
Bhopal, Madhya Pradesh 462037, India
Lat 23.29964°
Long 77.423761°
26/08/22 12:27 PM



GPS Map Camera



Bhopal, Madhya Pradesh, India

Bhanpur, 7CXF+QG3, Peoples Campus, Bhanpur, Bhopal,
Madhya Pradesh 462037, India

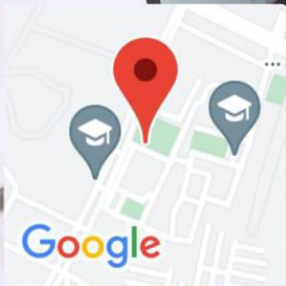
Lat 23.299721°

Long 77.42382°

26/08/22 12:29 PM



GPS Map Camera



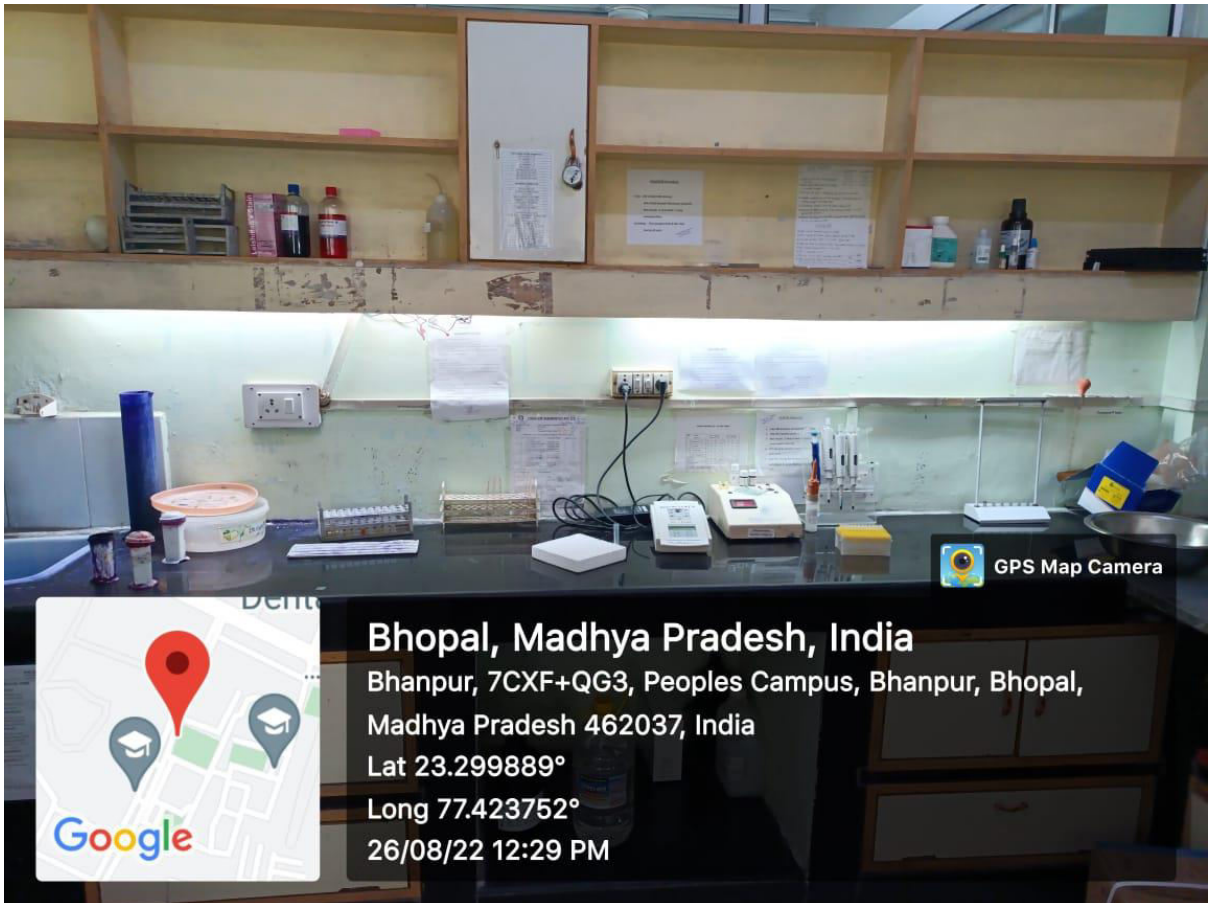
Bhopal, Madhya Pradesh, India

Bhanpur, 7CXF+QG3, Peoples Campus, Bhanpur, Bhopal,
Madhya Pradesh 462037, India

Lat 23.299591°

Long 77.423874°

26/08/22 12:29 PM



GPS Map Camera



Bhopal, Madhya Pradesh, India

Bhanpur, 7CXF+QG3, Peoples Campus, Bhanpur, Bhopal,
Madhya Pradesh 462037, India

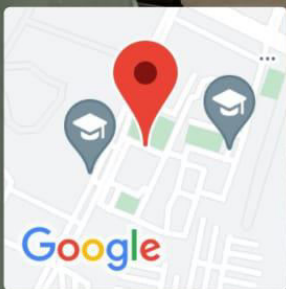
Lat 23.299889°

Long 77.423752°

26/08/22 12:29 PM



GPS Map Camera




Bhopal, Madhya Pradesh, India

Bhanpur, 7CXF+QG3, Peoples Campus, Bhanpur, Bhopal,
Madhya Pradesh 462037, India


Lat 23.29946°

Long 77.423963°


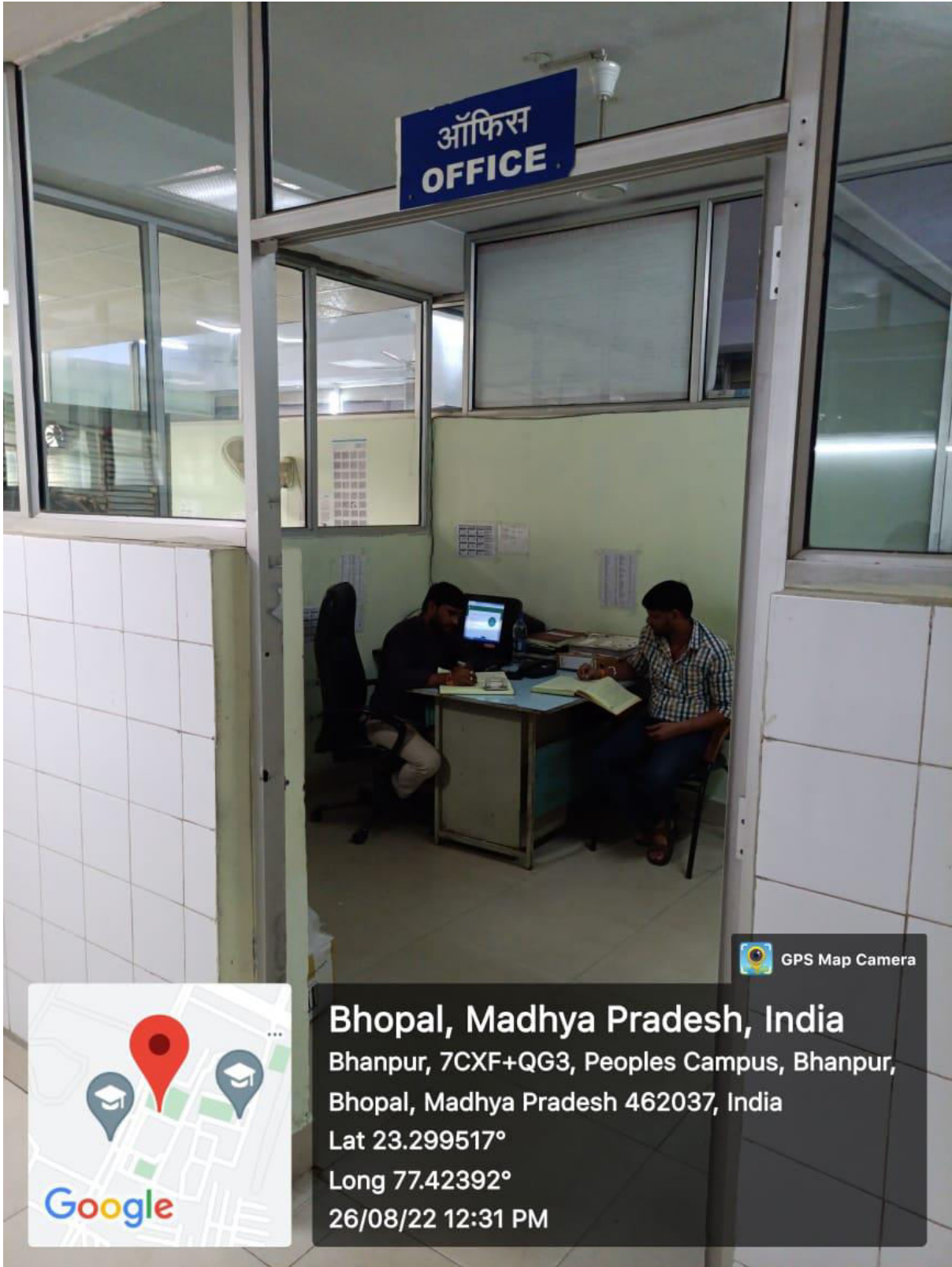
26/08/22 12:30 PM



Bhopal, Madhya Pradesh, India
Bhanpur, 7CXF+QG3, Peoples Campus, Bhanpur, Bhopal,
Madhya Pradesh 462037, India
Lat 23.299525°
Long 77.42392°
26/08/22 12:31 PM



Bhopal, Madhya Pradesh, India
Bhanpur, 7CXF+QG3, Peoples Campus, Bhanpur, Bhopal,
Madhya Pradesh 462037, India
Lat 23.299531°
Long 77.423917°
26/08/22 12:30 PM



Bhopal, Madhya Pradesh, India


Bhanpur, 7CXF+QG3, Peoples Campus, Bhanpur,
Bhopal, Madhya Pradesh 462037, India

Lat 23.299517°

Long 77.42392°

26/08/22 12:31 PM



 GPS Map Camera



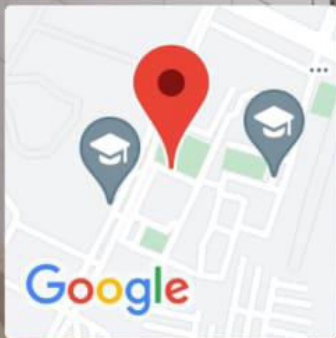
Bhopal, Madhya Pradesh, India

Bhanpur, 7CXF+QG3, Peoples Campus, Bhanpur, Bhopal,
Madhya Pradesh 462037, India

Lat 23.299501°

Long 77.423894°

26/08/22 12:31 PM



Bhopal, Madhya Pradesh, India
Bhanpur, 7CXF+QG3, Peoples Campus, Bhanpur,
Bhopal, Madhya Pradesh 462037, India
Lat 23.299508°
Long 77.423906°
26/08/22 12:31 PM



01-2

पेपल्स हॉस्पिटल
द्वारा सुरक्षित क्षेत्र
अधीन है

पेथोलॉजी लेब
PATHOLOGY LAB

CLINICAL
PATHOLOGY

YOU ARE
UNDER
CCTV
SURVEILLANCE


PEOPLE'S HOSPITAL:
Examination fees for Pathology Parameters

Parameter	Rate
Complete Blood Count (CBC)	150/-
Urea & Creatinine	100/-
Electrolytes (Na, K, Ca, Mg)	100/-
Liver Function Test (LFT)	200/-
Kidney Function Test (KFT)	150/-
Thyroid Function Test (TFT)	150/-
HbA1c	100/-
Cholesterol Profile	150/-
Vitamin D	100/-
Vitamin B12	100/-
Folate	100/-
Iron Studies	150/-
Copper	100/-
Zinc	100/-
Cobalt	100/-
Magnesium	100/-
Selenium	100/-
Manganese	100/-
Calcium	100/-
Phosphorus	100/-
Sulfur	100/-
Silicon	100/-
Strontium	100/-
Barium	100/-
Lead	100/-
Cadmium	100/-
Mercury	100/-
Chromium	100/-
Nickel	100/-
Copper	100/-
Zinc	100/-
Cobalt	100/-
Magnesium	100/-
Selenium	100/-
Manganese	100/-
Calcium	100/-
Phosphorus	100/-
Sulfur	100/-
Silicon	100/-
Strontium	100/-
Barium	100/-
Lead	100/-
Cadmium	100/-
Mercury	100/-
Chromium	100/-
Nickel	100/-

GPS Map Camera



Bhopal, Madhya Pradesh, India
Bhanpur, 7CXF+QG3, Peoples Campus, Bhanpur,
Bhopal, Madhya Pradesh 462037, India
Lat 23.29949°
Long 77.42387°
26/08/22 12:32 PM



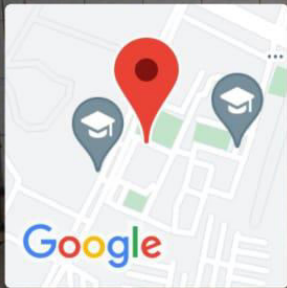
Bhopal, Madhya Pradesh, India

Bhanpur, 7CXF+QG3, Peoples Campus, Bhanpur, Bhopal,
Madhya Pradesh 462037, India

Lat 23.299656°

Long 77.423944°

26/08/22 12:32 PM



Bhopal, Madhya Pradesh, India


Bhanpur, 7CXF+QG3, Peoples Campus, Bhanpur, Bhopal,
Madhya Pradesh 462037, India

Lat 23.299471°


Long 77.423847°

26/08/22 12:32 PM








Bhopal, Madhya Pradesh, India
04, Peoples Campus, Bhanpur, Bhopal, Madhya Pradesh
462037, India
Lat 23.30073°
Long 77.424206°
26/08/22 12:33 PM




Bhopal, Madhya Pradesh, India
04, Peoples Campus, Bhanpur, Bhopal, Madhya Pradesh
462037, India
Lat 23.30098°
Long 77.424502°
26/08/22 12:33 PM



Bhopal, Madhya Pradesh, India
8C2F+CX9, Peoples Campus, Bhanpur, Bhopal, Madhya Pradesh 462037, India
Lat 23.301165°
Long 77.424798°
26/08/22 12:34 PM



Bhopal, Madhya Pradesh, India
04, Peoples Campus, Bhanpur, Bhopal, Madhya Pradesh 462037, India
Lat 23.301081°
Long 77.424626°
26/08/22 12:33 PM




Bhopal, Madhya Pradesh, India

04, Peoples Campus, Bhanpur, Bhopal, Madhya Pradesh
462037, India

Lat 23.300737°

Long 77.424306°

26/08/22 12:34 PM



Bhopal, Madhya Pradesh, India

04, Peoples Campus, Bhanpur, Bhopal, Madhya Pradesh
462037, India


Lat 23.300744°

Long 77.424318°


26/08/22 12:34 PM



GPS Map Camera



Bhopal, Madhya Pradesh, India
04, Peoples Campus, Bhanpur, Bhopal, Madhya Pradesh
462037, India
Lat 23.300775°
Long 77.424308°
26/08/22 12:34 PM



Bhopal, Madhya Pradesh, India

04, Peoples Campus, Bhanpur, Bhopal, Madhya Pradesh 462037, India


Lat 23.300685°

Long 77.424296°

26/08/22 12:35 PM




GPS Map Camera




Bhopal, Madhya Pradesh, India
04, Peoples Campus, Bhanpur, Bhopal, Madhya Pradesh
462037, India
Lat 23.300656°
Long 77.424316°
26/08/22 12:35 PM



GPS Map Camera




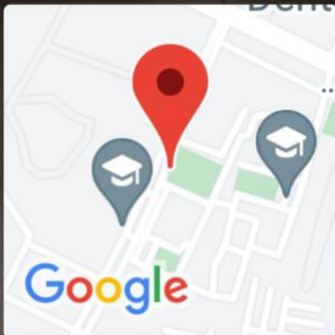
Bhopal, Madhya Pradesh, India
04, Peoples Campus, Bhanpur, Bhopal, Madhya Pradesh
462037, India
Lat 23.3004°
Long 77.424013°
26/08/22 12:35 PM



Bhopal, Madhya Pradesh, India
8C2F+564, Peoples Campus, Bhanpur, Bhopal, Madhya Pradesh 462037, India
Lat 23.300123°
Long 77.423691°
26/08/22 12:36 PM



 GPS Map Camera



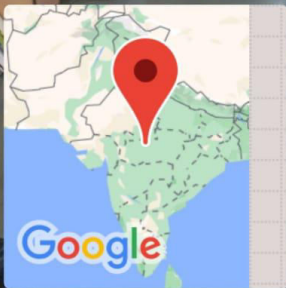
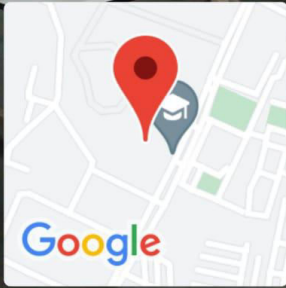
Bhopal, Madhya Pradesh, India
Bhanpur, 7CXF+QG3, Peoples Campus, Bhanpur,
Bhopal, Madhya Pradesh 462037, India
Lat 23.299792°
Long 77.423718°
26/08/22 12:36 PM



Bhopal, Madhya Pradesh, India
Bhanpur, 7CXF+QG3, Peoples Campus, Bhanpur, Bhopal,
Madhya Pradesh 462037, India
Lat 23.29981°
Long 77.423692°
26/08/22 12:36 PM

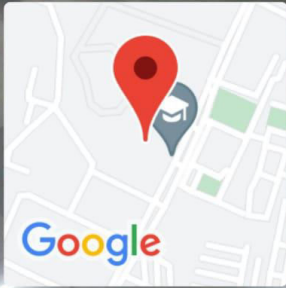


Bhopal, Madhya Pradesh, India
7CXF+J44, Peoples Campus, Bhanpur, Bhopal, Madhya
Pradesh 462037, India
Lat 23.299193°
Long 77.422905°
27/08/22 10:05 AM





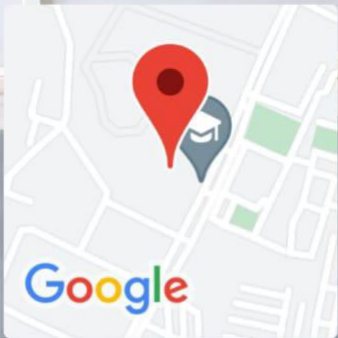
 GPS Map Camera




Bhopal, Madhya Pradesh, India
7CXF+J44, Peoples Campus, Bhanpur, Bhopal, Madhya
Pradesh 462037, India
Lat 23.299263°
Long 77.422599°
27/08/22 10:12 AM




**DEMONSTRATION
ROOM - 4
PATHOLOGY**



Bhopal, Madhya Pradesh, India
7CXF+J44, Peoples Campus, Bhanpur, Bhopal,
Madhya Pradesh 462037, India
Lat 23.29923°
Long 77.422611°
27/08/22 10:13 AM

 GPS Map Camera




 GPS Map Camera



Bhopal, Madhya Pradesh, India
7CXF+J44, Peoples Campus, Bhanpur, Bhopal, Madhya
Pradesh 462037, India
Lat 23.299166°
Long 77.422646°
27/08/22 10:13 AM



 GPS Map Camera



Bhopal, Madhya Pradesh, India
7CXF+J44, Peoples Campus, Bhanpur, Bhopal, Madhya
Pradesh 462037, India
Lat 23.299156°
Long 77.422645°
27/08/22 10:13 AM



DEMO ROOM 1



7CXF+J44, Peoples Campus, Bhanpur, Bhopal, Madhya Pradesh 462037, India

Latitude
23.299164°

Longitude
77.4228589°

Local 03:10:28 PM
GMT 09:40:28 AM

Altitude 438.8 meters
Friday, 12-11-2021

DEMO ROOM 2



7CXF+J44, Peoples Campus, Bhanpur, Bhopal, Madhya Pradesh 462037, India

Latitude

23.299176666666668°

Longitude

77.42286166666666°

Local 11:02:14 AM


GMT 05:32:14 AM

Altitude 519.7 meters

Saturday, 23-07-2022



CAL LAB

 **GPS Map**
Camera Lite

8C3C+4CR, Peoples Campus, Bhanpur, Bhopal, Madhya Pradesh 462037, India

Latitude
23.3018327°


Longitude
77.4208898°

Local 10:43:36 AM
GMT 05:13:36 AM

Altitude 0 meters
Wednesday, 15-12-2021



SKILL LAB

 **GPS Map**
Camera Lite

Peoples Campus, Bhanpur, Peoples Campus, Bhanpur,
Bhopal, Madhya Pradesh 462037, India

Latitude
23.298593333333333°

Longitude
77.42251166666667°

Local 03:44:36 PM
GMT 10:14:36 AM

Altitude 485.5 meters
Tuesday, 16-11-2021



MUSEUM



GPS Map

Camera Lite

7CXF+V4R, Peoples Campus, Bhanpur, Bhopal, Madhya Pradesh 462037, India

Latitude

23.299781666666664°

Longitude

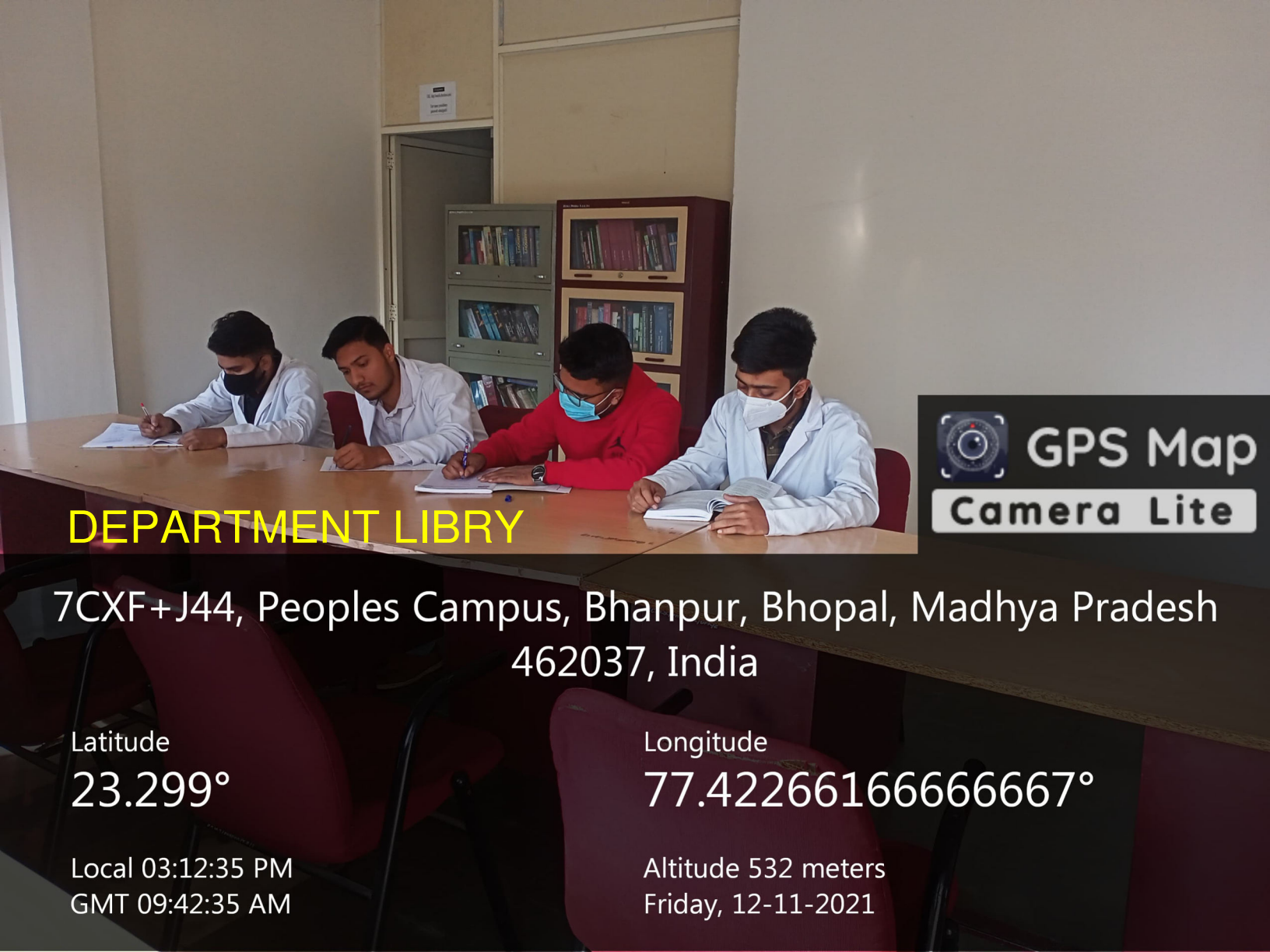
77.42246666666666°

Local 03:16:05 PM

GMT 09:46:05 AM

Altitude 508.6 meters

Friday, 12-11-2021



DEPARTMENT LIBRY

7CXF+J44, Peoples Campus, Bhanpur, Bhopal, Madhya Pradesh
462037, India

Latitude
23.299°

Longitude
77.42266166666667°

Local 03:12:35 PM
GMT 09:42:35 AM

Altitude 532 meters
Friday, 12-11-2021

DEPARTMENT LIBRARY CUM SEMINAR HALL



GPS Map

Camera Lite

7CXF+J44, Peoples Campus, Bhanpur, Bhopal, Madhya Pradesh
462037, India

Latitude

23.299129999999998°

Longitude

77.42268833333333°

Local 03:13:32 PM

GMT 09:43:32 AM

Altitude 531.7 meters

Friday, 12-11-2021

SUSHRUT LECTURE HALL - I

101

Fire Exit →

GPS Map Camera



Google

Bhopal, Madhya Pradesh, India

7CXF+J44, Peoples Campus, Bhanpur, Bhopal, Madhya Pradesh 462037, India

Lat 23.299149°


Long 77.422885°

04/08/22 02:41 PM

ANATOMY - LECTURE HALL




GPS Map Camera




Bhopal, Madhya Pradesh, India
7CXF+J44, Peoples Campus, Bhanpur, Bhopal, Madhya Pradesh 462037, India
Lat 23.299136°
Long 77.422948°
04/08/22 02:43 PM

ANATOMY - LECTURE HALL



GPS Map Camera



Bhopal, Madhya Pradesh, India

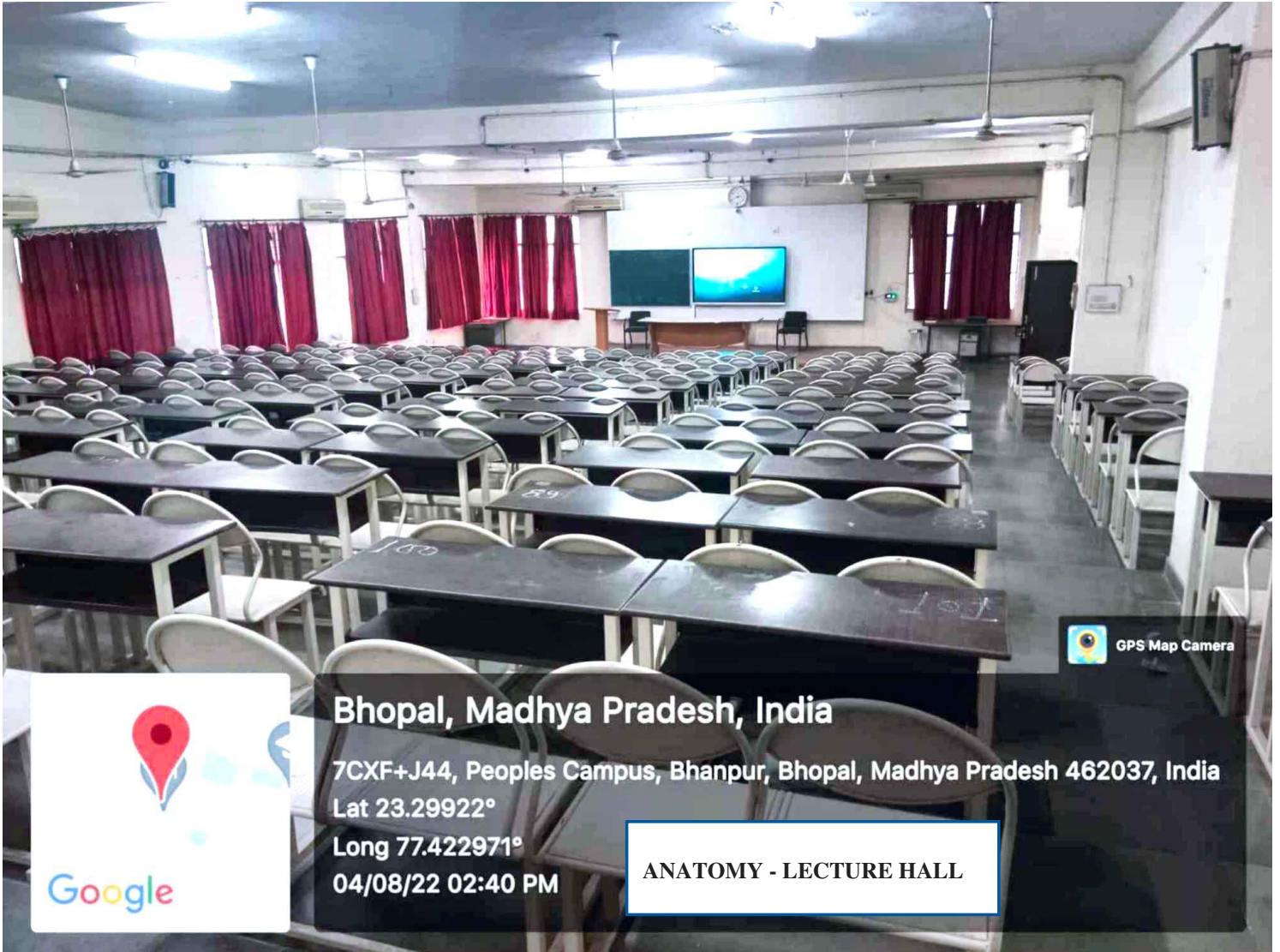
7CXF+P6H, Peoples Campus, Bhanpur, Bhopal, Madhya Pradesh 462037, India

Lat 23.299138°


Long 77.423133°

04/08/22 02:42 PM

ANATOMY - LECTURE HALL



GPS Map Camera



Bhopal, Madhya Pradesh, India

7CXF+J44, Peoples Campus, Bhanpur, Bhopal, Madhya Pradesh 462037, India

Lat 23.29922°

Long 77.422971°

04/08/22 02:40 PM

ANATOMY - LECTURE HALL

DEMONSTRATION ROOM

106



GPS Map Camera



Google

Bhopal, Madhya Pradesh, India

7CXF+J44, Peoples Campus, Bhanpur, Bhopal, Madhya Pradesh 462037, India

Lat 23.299218°

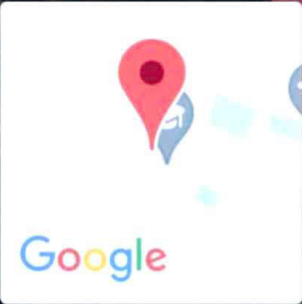
Long 77.422733°

04/08/22 02:59 PM

ANATOMY - DEMONSTRATION ROOM - 1



GPS Map Camera



Bhopal, Madhya Pradesh, India

Hathi gate people's University, 7CXF+R56, Peoples Campus, Bhanpur, Bhopal,
Madhya Pradesh 462037, India

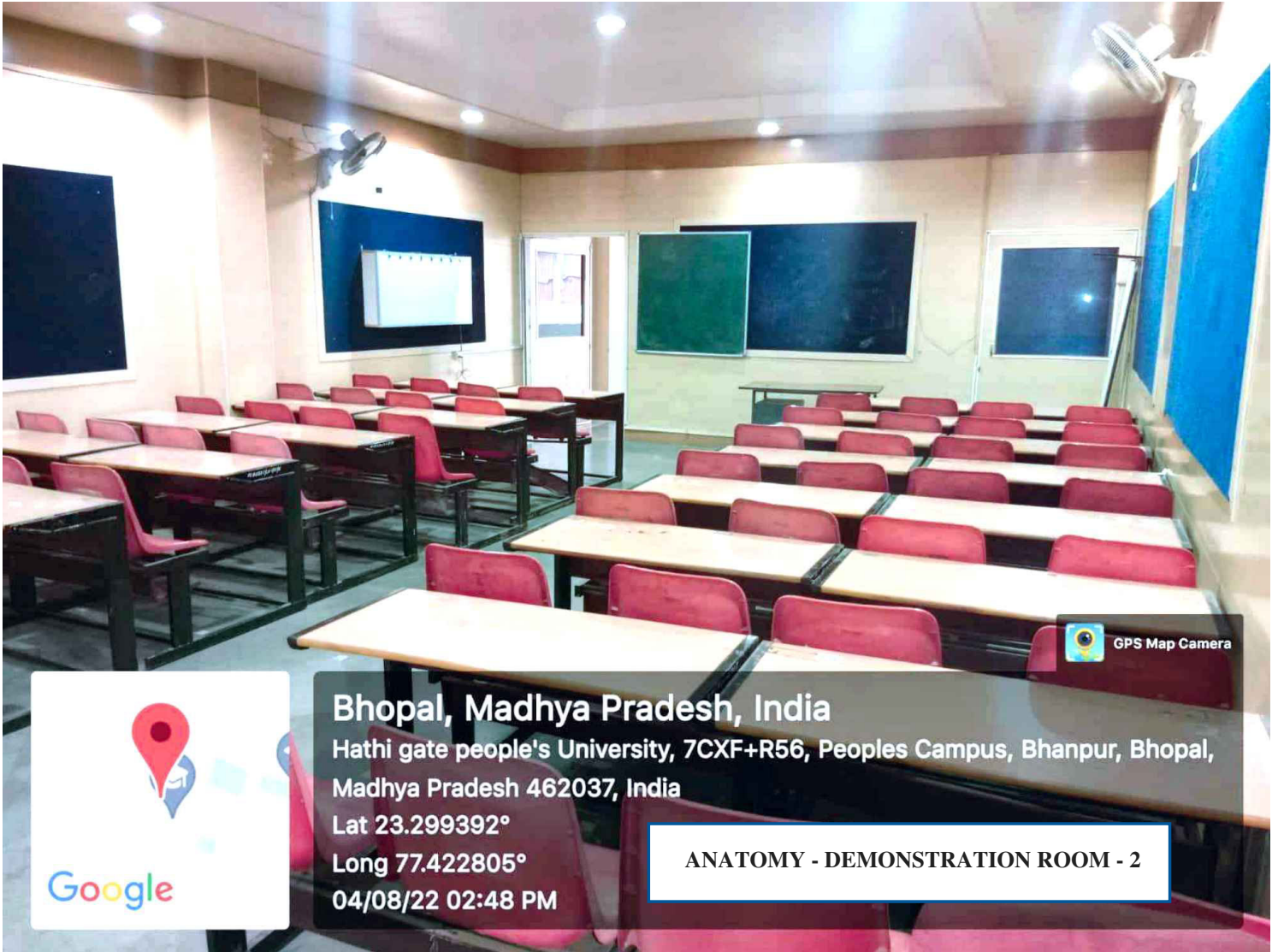
Lat 23.29926°

Long 77.422787°

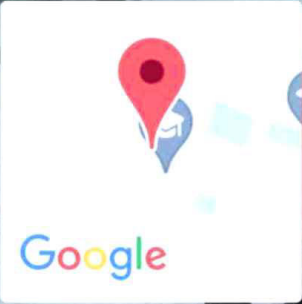
04/08/22 02:58 PM

ANATOMY - DEMONSTRATION ROOM - 1





GPS Map Camera



Bhopal, Madhya Pradesh, India

Hathi gate people's University, 7CXF+R56, Peoples Campus, Bhanpur, Bhopal, Madhya Pradesh 462037, India

Lat 23.299392°



Long 77.422805°

04/08/22 02:48 PM

ANATOMY - DEMONSTRATION ROOM - 2

DISSECTION HALL

109



Google

Bhopal, Madhya Pradesh, India

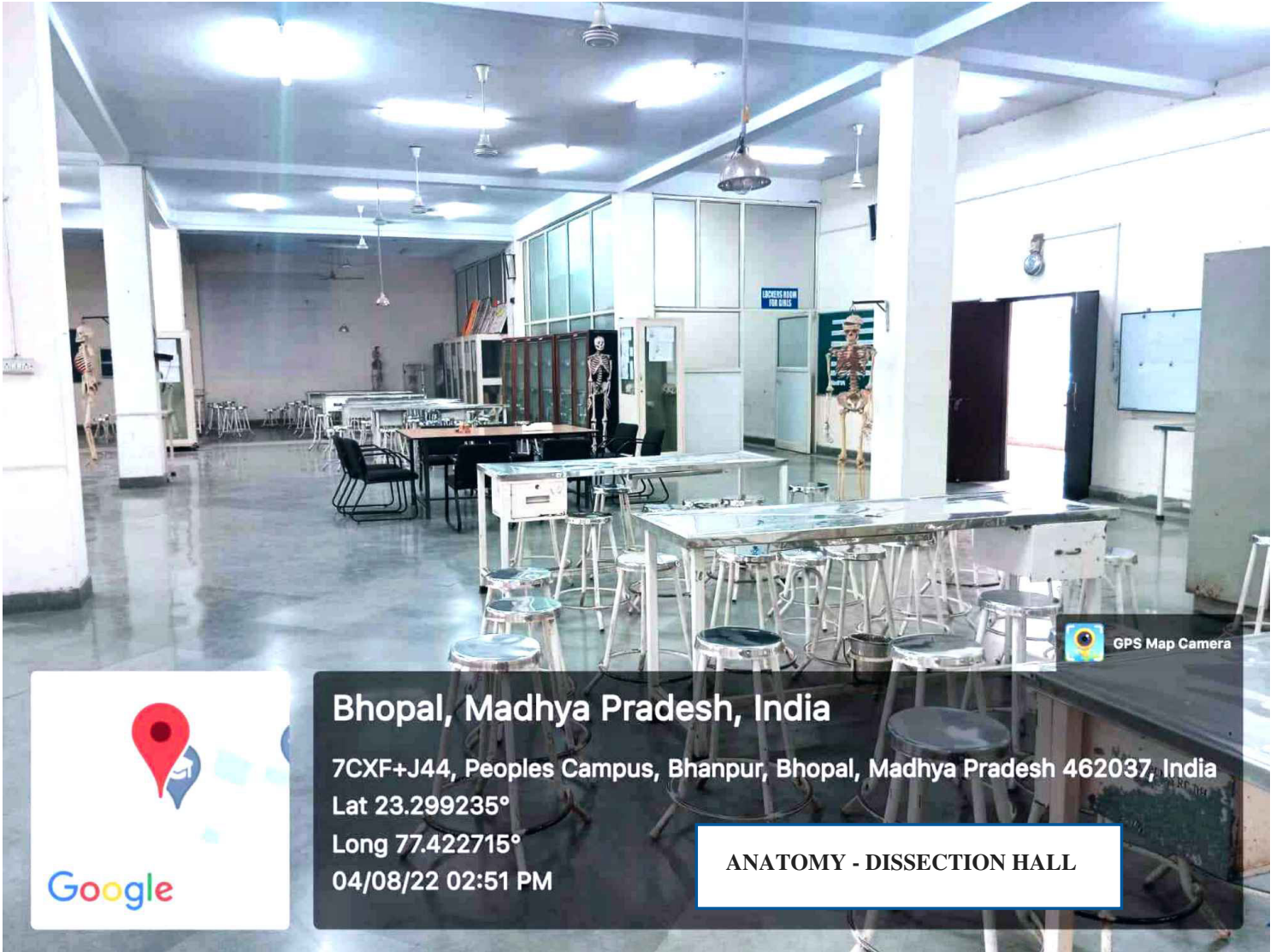
7CXF+J44, Peoples Campus, Bhanpur, Bhopal, Madhya Pradesh 462037, India

Lat 23.29924°

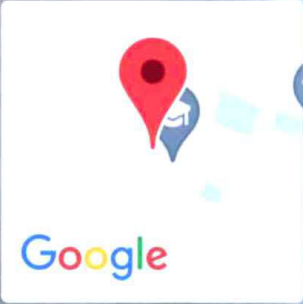
Long 77.42264°

04/08/22 02:55 PM

ANATOMY - DISSECTION HALL



GPS Map Camera



Bhopal, Madhya Pradesh, India

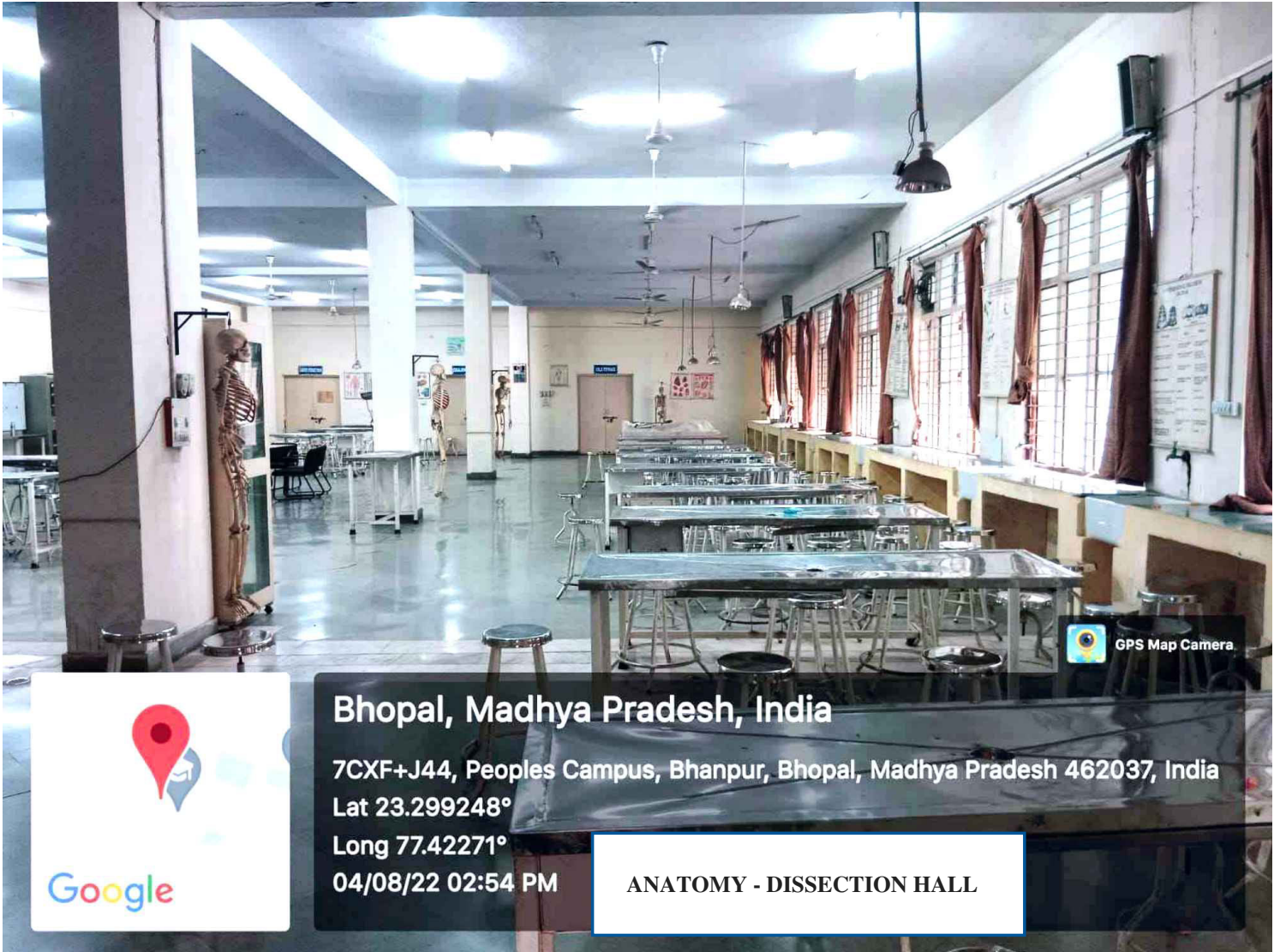
7CXF+J44, Peoples Campus, Bhanpur, Bhopal, Madhya Pradesh 462037, India

Lat 23.299235°

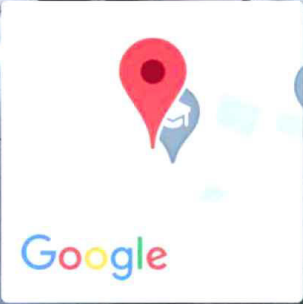
Long 77.422715°

04/08/22 02:51 PM

ANATOMY - DISSECTION HALL



GPS Map Camera



Bhopal, Madhya Pradesh, India

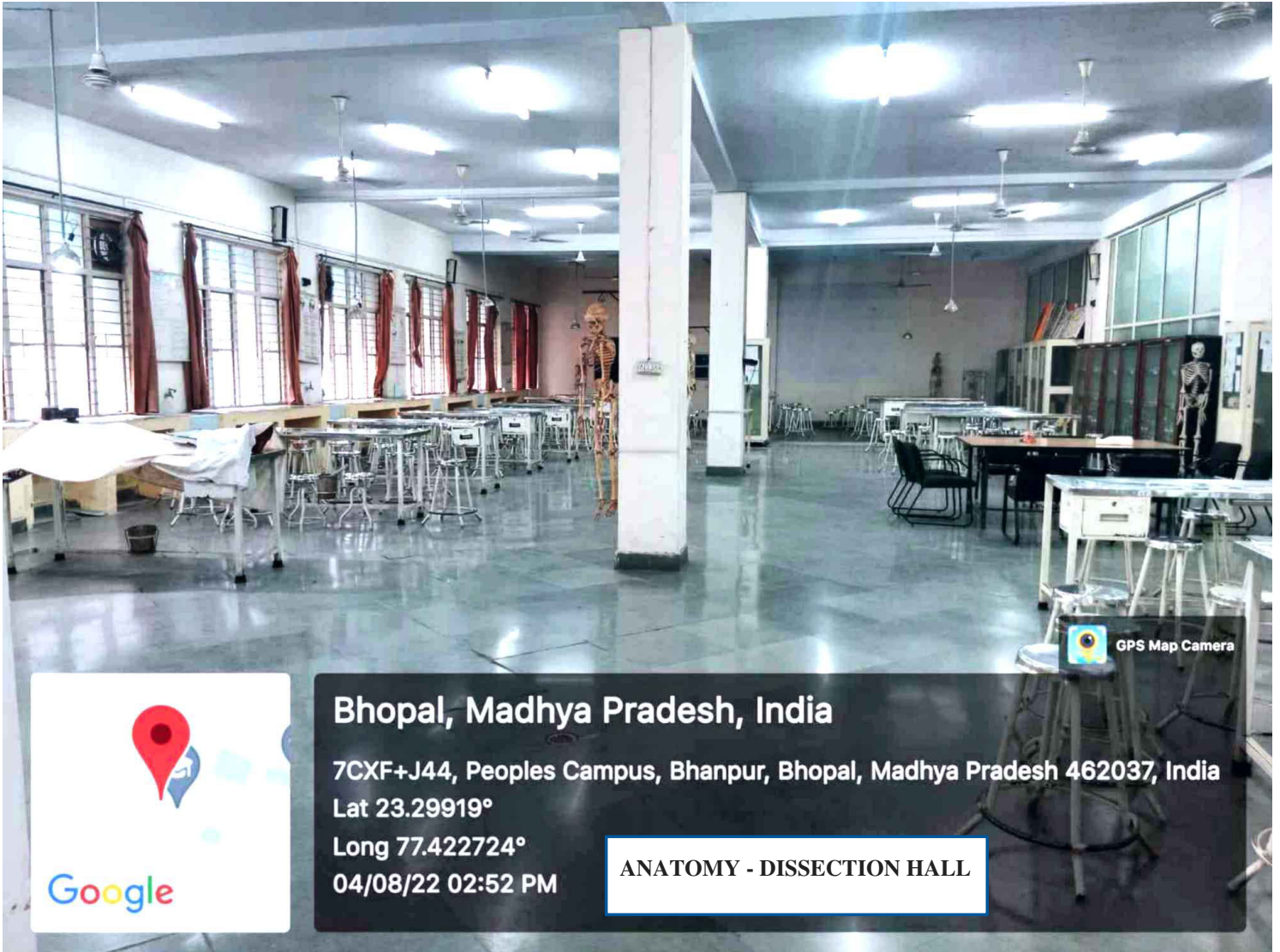
7CXF+J44, Peoples Campus, Bhanpur, Bhopal, Madhya Pradesh 462037, India

Lat 23.299248°

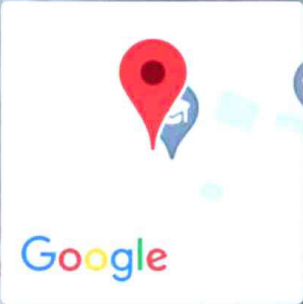
Long 77.42271°

04/08/22 02:54 PM

ANATOMY - DISSECTION HALL



GPS Map Camera



Bhopal, Madhya Pradesh, India

7CXF+J44, Peoples Campus, Bhanpur, Bhopal, Madhya Pradesh 462037, India

Lat 23.29919°

Long 77.422724°

04/08/22 02:52 PM

ANATOMY - DISSECTION HALL

ANATOMY MUSEUM



GPS Map Camera



Google

भोपाल, मध्य प्रदेश, भारत


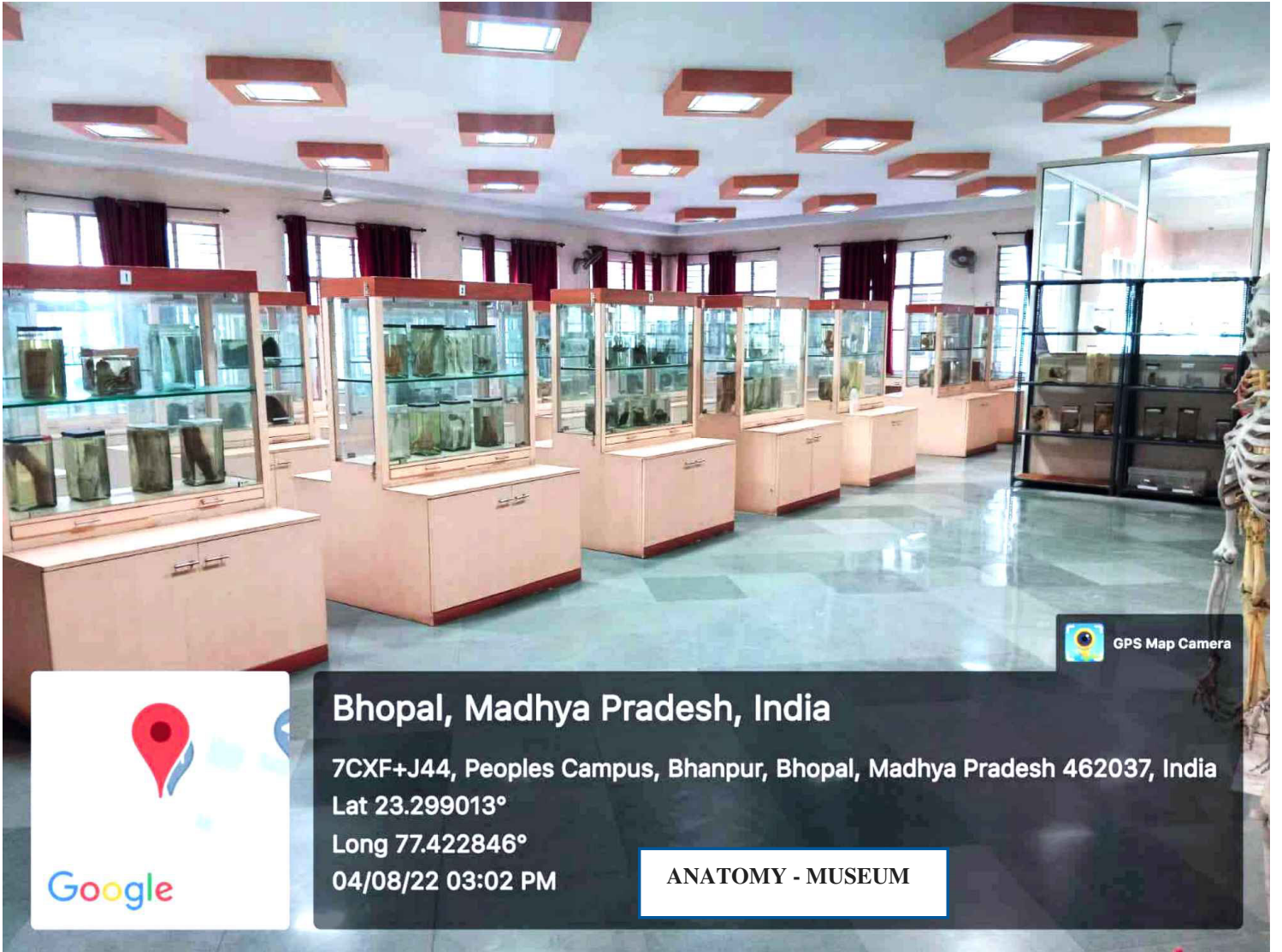
7CXF+J44, पीपल्स कैम्पस, भानपुर, भोपाल, मध्य प्रदेश 462037, भारत

Lat 23.298993°

Long 77.422802°

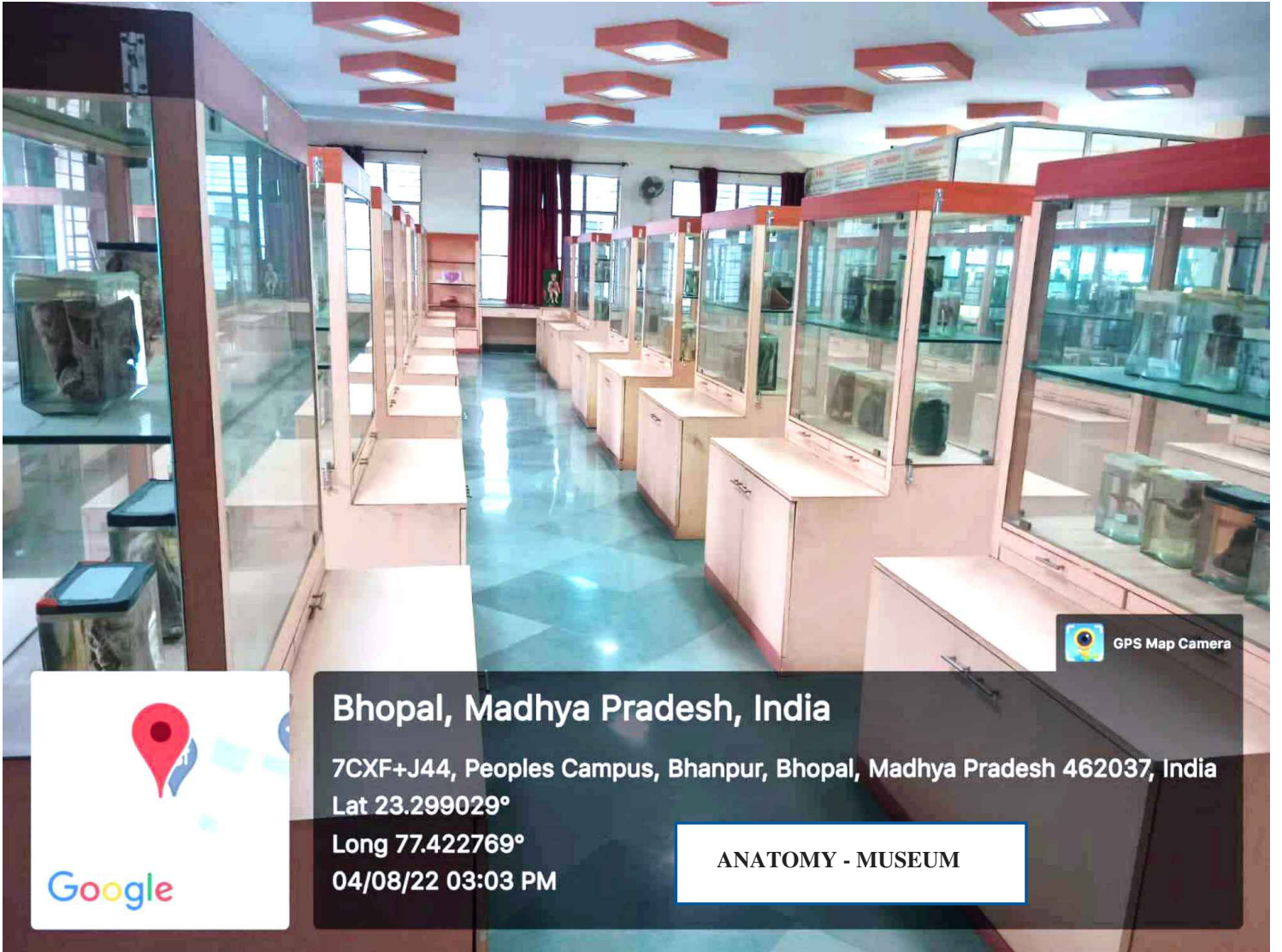
06/08/22 03:23 PM

ANATOMY - MUSEUM




Bhopal, Madhya Pradesh, India
7CXF+J44, Peoples Campus, Bhanpur, Bhopal, Madhya Pradesh 462037, India
Lat 23.299013°
Long 77.422846°
04/08/22 03:02 PM

ANATOMY - MUSEUM



GPS Map Camera



Bhopal, Madhya Pradesh, India


7CXF+J44, Peoples Campus, Bhanpur, Bhopal, Madhya Pradesh 462037, India

Lat 23.299029°

Long 77.422769°

04/08/22 03:03 PM

ANATOMY - MUSEUM



Bhopal, Madhya Pradesh, India

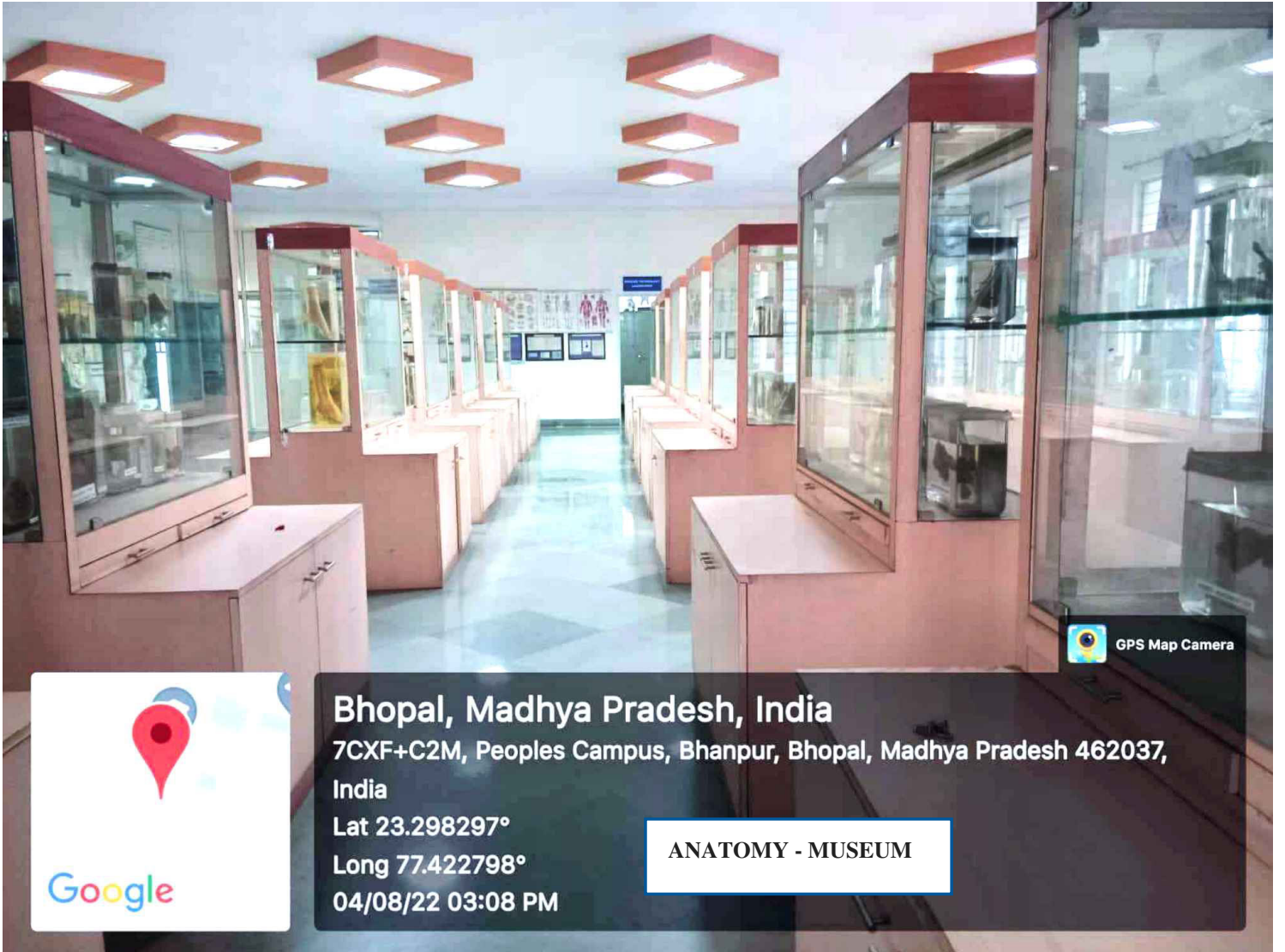
7CXF+J44, Peoples Campus, Bhanpur, Bhopal, Madhya Pradesh 462037, India

Lat 23.29903°


Long 77.422742°

04/08/22 03:03 PM

ANATOMY - MUSEUM



GPS Map Camera




Bhopal, Madhya Pradesh, India
7CXF+C2M, Peoples Campus, Bhanpur, Bhopal, Madhya Pradesh 462037,
India
Lat 23.298297°
Long 77.422798°
04/08/22 03:08 PM

ANATOMY - MUSEUM



GPS Map Camera



Bhopal, Madhya Pradesh, India

7CXF+J44, Peoples Campus, Bhanpur, Bhopal, Madhya Pradesh 462037, India

Lat 23.299012°

Long 77.42278°

04/08/22 03:05 PM

ANATOMY - EMBRYOLOGY SECTION IN MUSEUM



Bhopal, Madhya Pradesh, India


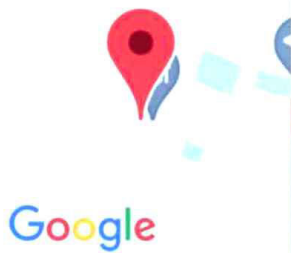
7CXF+J44, Peoples Campus, Bhanpur, Bhopal, Madhya Pradesh 462037, India

Lat 23.299051°

Long 77.422836°

04/08/22 03:06 PM

ANATOMY - EMBRYOLOGY SECTION IN MUSEUM



NOGRAPHY

was made for sunken Titanic
12.
of ultrasound began shortly
late 1940's and 1950's.
procedure because instead
ency sound waves are used.
e reflected by the different
urce and are recorded in a
d are above the range of
e 20 KHz.

is safe, so it is valuable in
ecological problems.
is used to confirm the
sed as a very useful
r fetal malformation.

RADIOLOGY MUSEUM

HEAD &
NECK



GPS Map Camera



Google

Bhopal, Madhya Pradesh, India

7CXF+J44, Peoples Campus, Bhanpur, Bhopal, Madhya

Pradesh 462037, India

Lat 23.299019°

Long 77.422762°

04/08/22 03:07 PM

ANATOMY - RADIOLOGY SECTION IN MUSEUM



Bhopal, Madhya Pradesh, India

7CXF+J44, Peoples Campus, Bhanpur, Bhopal, Madhya Pradesh 462037, India

Lat 23.299019°

Long 77.422762°

04/08/22 03:08 PM

ANATOMY - RADIOLOGY SECTION IN MUSEUM




**MUSEUM TECHNOLOGY
LABORATORY**

CIRCULATORY SYSTEM

RACENTESIS

ANATOMY - MUSEUM TECHNOLOGY LABORATORY



Bhopal, Madhya Pradesh, India
People's University Campus, Peoples Campus
Bhopal, Madhya Pradesh 462037, India
Lat 23.298439°
Long 77.423056°
04/08/22 03:09 PM



GPS Map Camera



Bhopal, Madhya Pradesh, India

People's University Campus, Peoples Campus, Bhanpur,

Bhopal, Madhya Pradesh 462037, India

Lat 23.298439°

Long 77.423056°

04/08/22 03:09 PM

Google

ANATOMY - ARTIST & MODELLER ROOM IN MUSEUM

DEPT. LIBRARY &
SEMINAR ROOM



GPS Map Camera



Google

भोपाल, मध्य प्रदेश, भारत

7CXF+P6H, पीपल्स कैम्पस, भानपुर, भोपाल, मध्य प्रदेश 462037, भारत

Lat 23.299216°

Long 77.4229°

08/08/22 09:18 AM

ANATOMY - LIBRARY & SEMINAR ROOM



Bhopal, Madhya Pradesh, India
7CXF+P6H, Peoples Campus, Bhanpur, Bhopal, Madhya Pradesh 462037,
India
Lat 23.299305°
Long 77.42284°
08/08/22 09:22 AM

ANATOMY - LIBRARY & SEMINAR ROOM



WORKSHOPS SEMINARS

FACULTY ACTIVITIES

Activity	Participants	Year
Workshop on Anatomy	100	2021
Workshop on Dissection	120	2022
Workshop on Microscopy	80	2023
Workshop on Histology	90	2024
Workshop on Radiology	110	2025

DEPARTMENT OF ANATOMY

DEPARTMENT OF ANATOMY

INTRODUCTION

Department of Anatomy was established in the year 2005.

Courses Offered:

- M.B.B.S. (I/II) — 120 students/year
- M.D. (Anatomy) — 42 students/year
- M.Sc.(Med. Anatomy) — 10 students/year

Threat and Emerging Areas

Threat	Emerging
Microbial Infections	Microbiological Applications
Antibiotic Resistance	Pharmacology of Drugs
Respiratory Infections	Veterinary Microbiology
Food Safety	Plant and Animal Kingdom of Organisms
	Cellular Immunology

ALBINO VISUAL SYSTEM IN DISSECTION HALL

INFRASTRUCTURE

MUSEUM

COMPLETED RESEARCH

DEMONSTRATION ROOM

PUBLICATIONS


LECTURE HALL

LABORATORY SECTION

Bhopal, Madhya Pradesh, India
 7CXF+P6H, Peoples Campus, Bhanpur, Bhopal, Madhya Pradesh 462037,
 India
 Lat 23.299222°
 Long 77.422924°
 08/08/22 09:23 AM

ANATOMY - LIBRARY & SEMINAR ROOM

ANATOMY - LIBRARY & SEMINAR ROOM



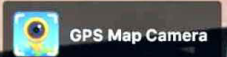
Bhopal, Madhya Pradesh, India

7CXF+J44, Peoples Campus, Bhanpur, Bhopal, Madhya Pradesh 462037, India

Lat 23.299229°

Long 77.422854°

08/08/22 09:21 AM

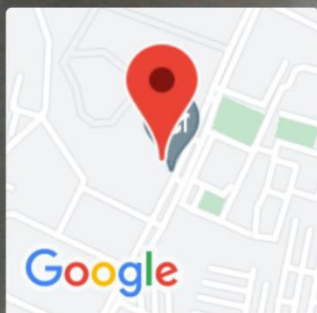



DEPARTMENT OF Biochemistry

Geo tagged Photos of the following:

- 1. Lecture Hall**
- 2. Demo Room 1 & 2**
- 3. Research Lab**
- 4. Practical Lab**
- 5. Library Cum Seminar Room**

Lecture Hall



Bhopal, Madhya Pradesh, India

7CXF+J44, Peoples Campus, Bhanpur,


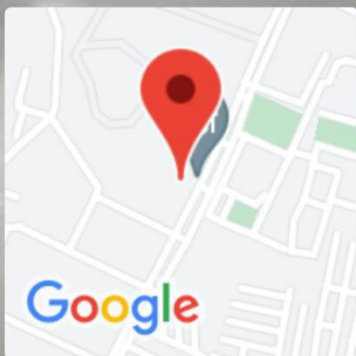

Bhopal, Madhya Pradesh 462037, India

Lat 23.299194°

Long 77.422907°

26/08/22 10:16 AM

Demo Room



Bhopal, Madhya Pradesh, India

7CXF+J44, Peoples Campus, Bhanpur,


Bhopal, Madhya Pradesh 462037, India

Lat 23.299004°

Long 77.422827°

26/08/22 10:06 AM

Research Lab



Bhopal, Madhya Pradesh, India

7CXF+J44, Peoples Campus, Bhanpur,

Bhopal, Madhya Pradesh 462037, India


Lat 23.299251°

Long 77.422678°

26/08/22 10:00 AM



GPS Map Camera



Bhopal, Madhya Pradesh, India

7CXF+J44, Peoples Campus, Bhanpur,


Bhopal, Madhya Pradesh 462037, India

Lat 23.299251°

Long 77.422678°

26/08/22 10:00 AM

Practical Lab



Bhopal, Madhya Pradesh, India


Hathi gate people's University, 7CXF+R56,
Peoples Campus, Bhanpur, Bhopal, Madhya
Pradesh 462037, India

Lat 23.29935°

Long 77.422617°

26/08/22 10:11 AM

library Cum Seminar Room



Bhopal, Madhya Pradesh, India

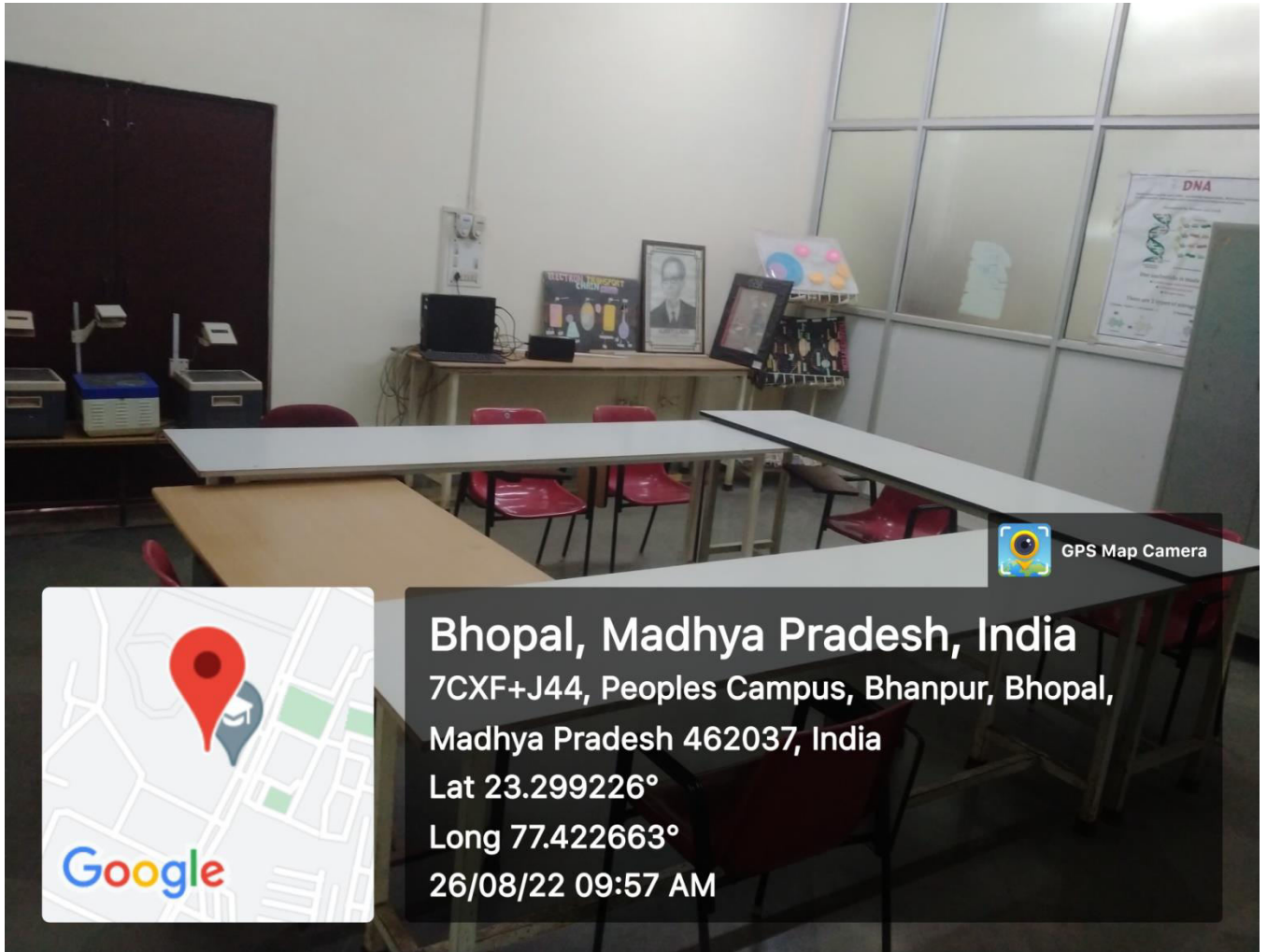
7CXF+J44, Peoples Campus, Bhanpur,

Bhopal, Madhya Pradesh 462037, India

Lat 23.299252°

Long 77.422665°

26/08/22 10:01 AM



GPS Map Camera



Bhopal, Madhya Pradesh, India

7CXF+J44, Peoples Campus, Bhanpur, Bhopal,
Madhya Pradesh 462037, India

Lat 23.299226°

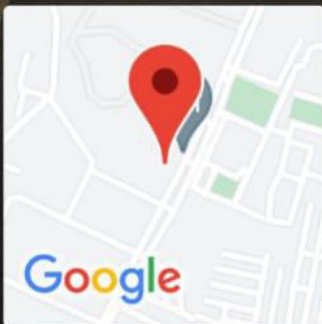
Long 77.422663°

26/08/22 09:57 AM

Demonstration Room-1, COMMUNITYMEDICINE



 GPS Map Camera



Bhopal, Madhya Pradesh, India

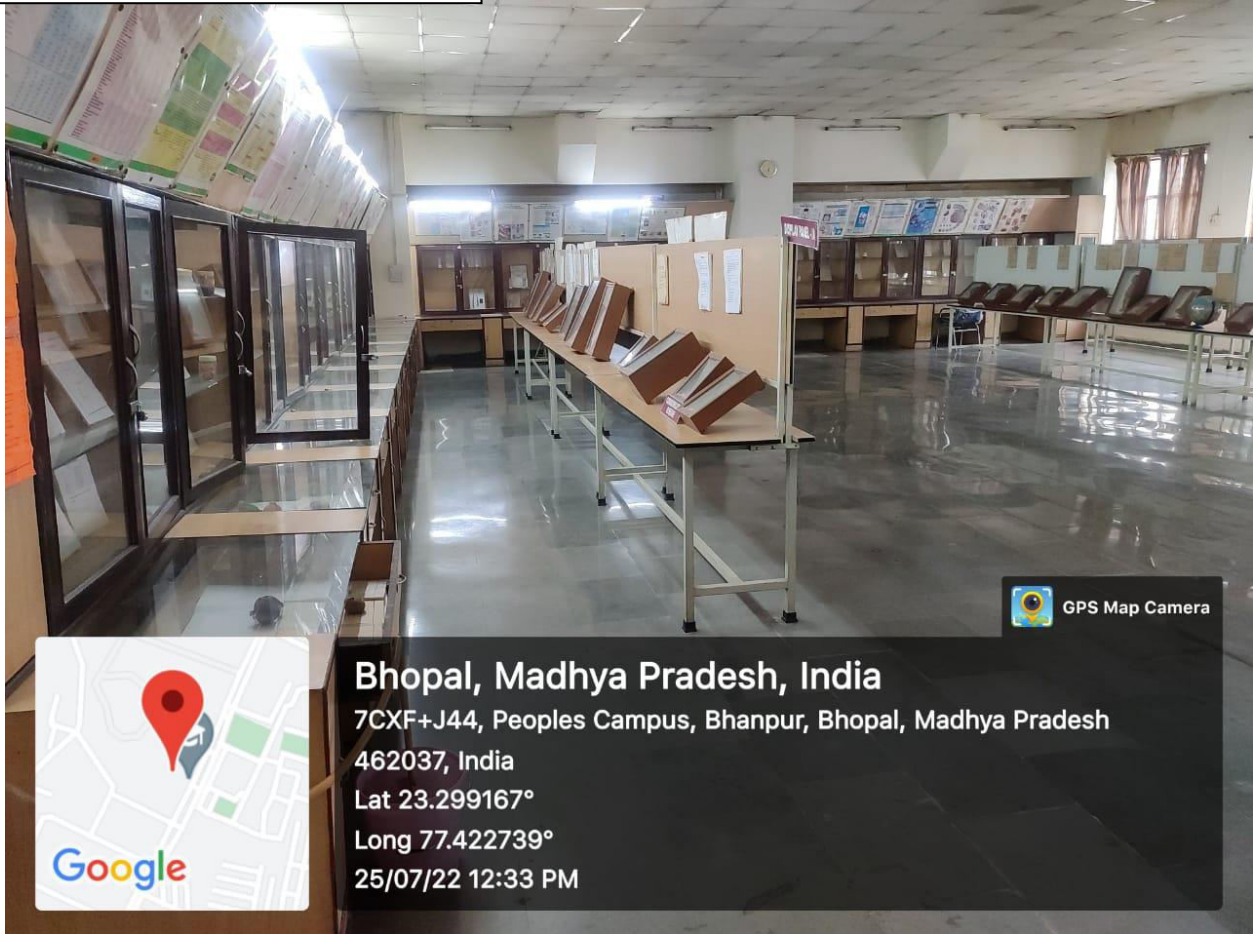
7CXF+J44, Peoples Campus, Bhanpur, Bhopal, Madhya Pradesh 462037, India

Lat 23.298854°


Long 77.422734°

25/07/22 12:36 PM

MUSEUM- COMMUNITY MEDICINE



GPS Map Camera



Bhopal, Madhya Pradesh, India

7CXF+J44, Peoples Campus, Bhanpur, Bhopal, Madhya Pradesh

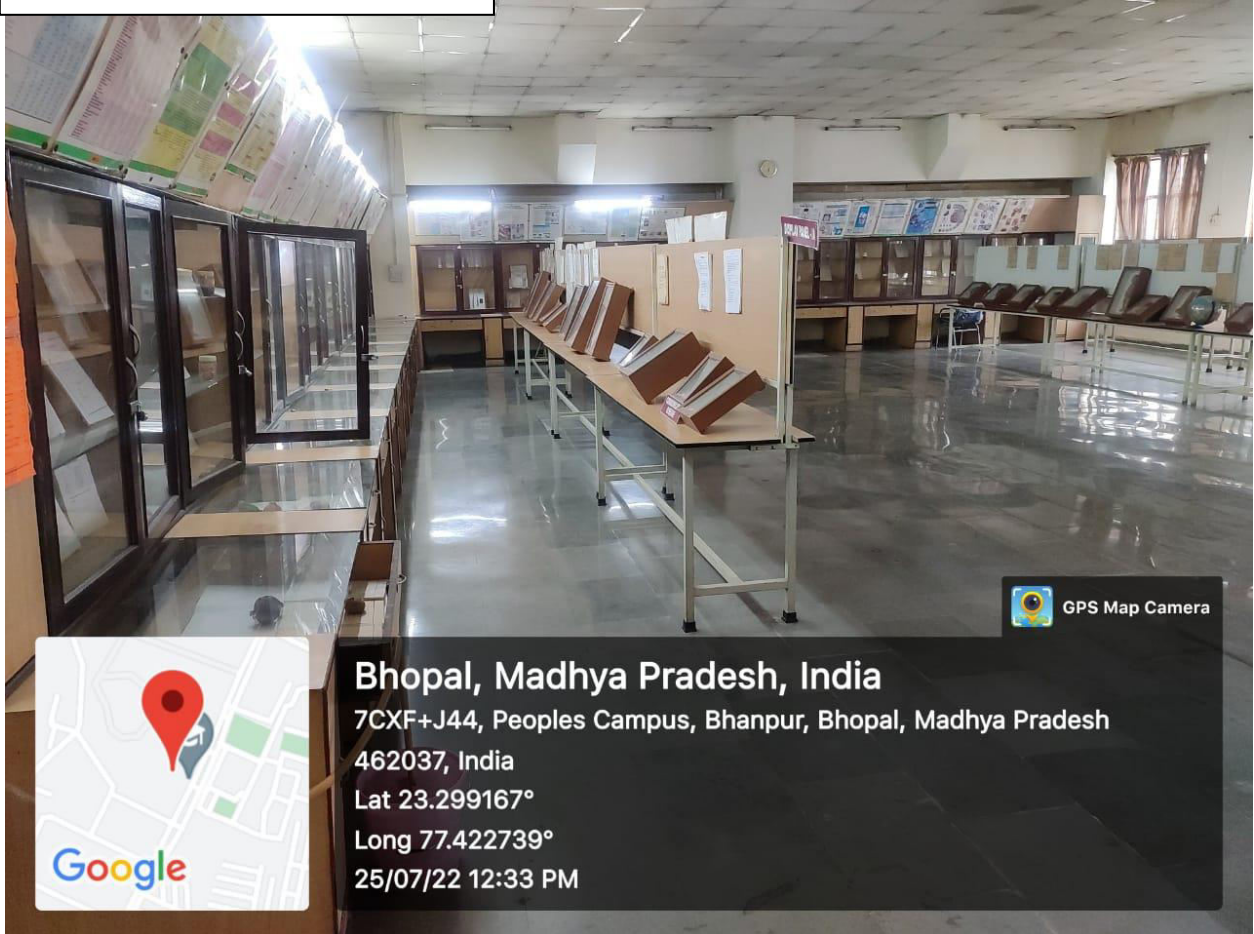
462037, India


Lat 23.299167°

Long 77.422739°

25/07/22 12:33 PM

MUSEUM- COMMUNITY MEDICINE



 GPS Map Camera



Bhopal, Madhya Pradesh, India

7CXF+J44, Peoples Campus, Bhanpur, Bhopal, Madhya Pradesh

462037, India

Lat 23.299167°

Long 77.422739°

25/07/22 12:33 PM

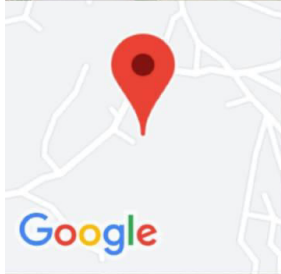
RHTC, RATUA CENTRE COMMUNITY MEDICINE



Google

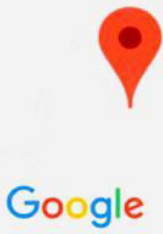
Bandikhedi, Madhya Pradesh, India
FC95+MW2, Bandikhedi, Madhya Pradesh 462101, India
Lat 23.46917°
Long 77.410152°
25/07/22 02:12 PM

RHTC, RATUA CENTRE COMMUNITYMEDICINE



Bandikhedi, Madhya Pradesh, India
FC95+MW2, Bandikhedi, Madhya Pradesh 462101, India
Lat 23.469176°
Long 77.410184°
25/07/22 02:13 PM

RHTC, RATUA CENTRE, CLINIC- COMMUNITYMEDICINE



Bandikhedi, Madhya Pradesh, India

FC96+G33, MP SH 23, Bandikhedi, Madhya Pradesh 462101, India

Lat 23.469013°

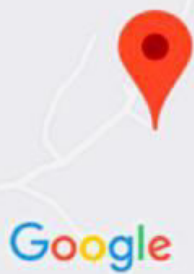
Long 77.41005°

22/07/22 11:40 AM

RHTC, RATUA CENTRE, CLINIC- COMMUNITYMEDICINE

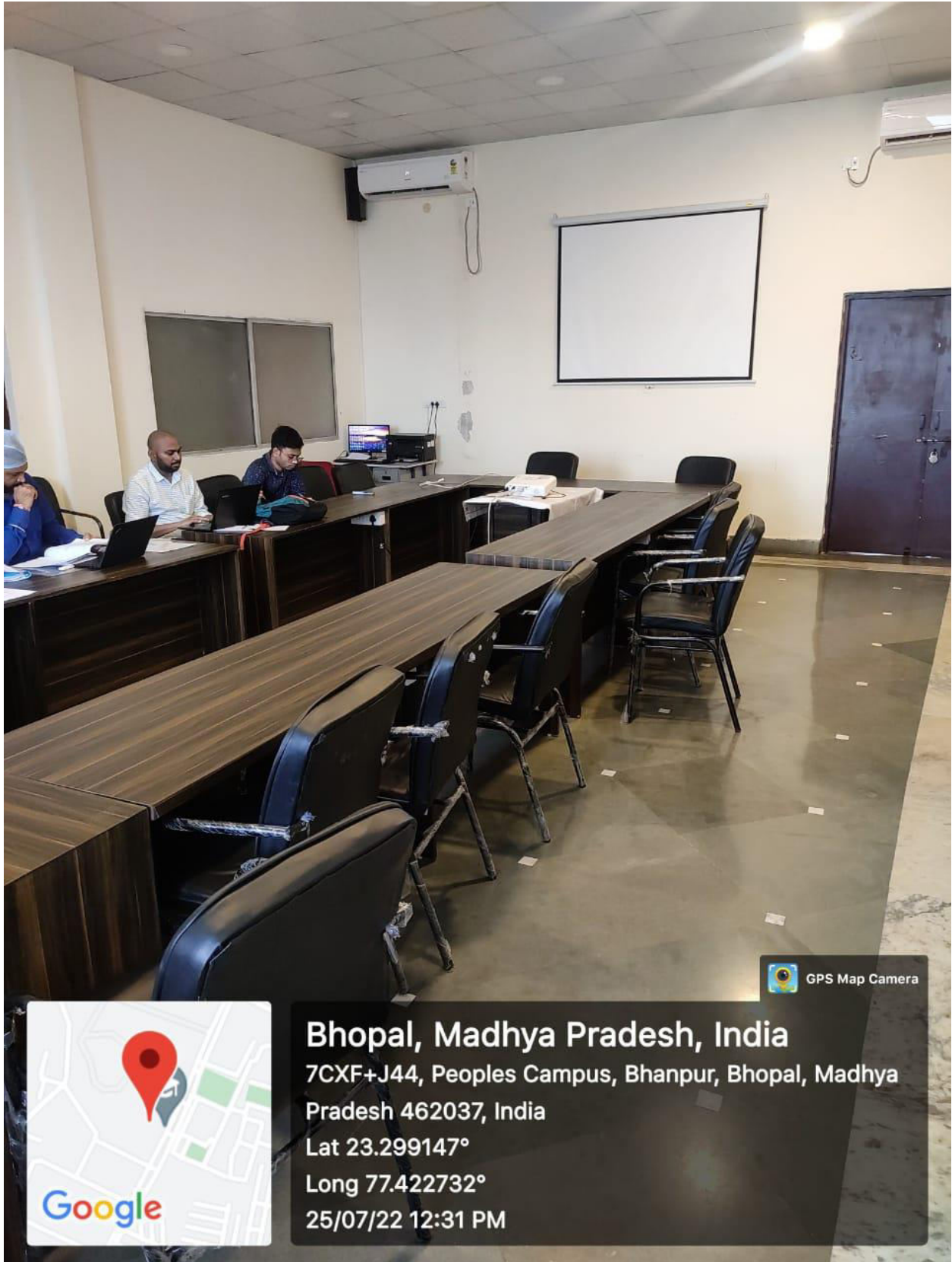


GPS Map Camera

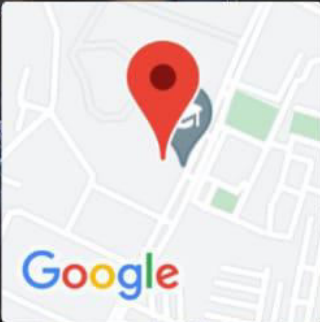


Bandikhedi, Madhya Pradesh, India
FC96+G33, MP SH 23, Bandikhedi, Madhya Pradesh
462101, India
Lat 23.469013°
Long 77.410113°
22/07/22 11:45 AM

SEMINAR HALL- COMMUNITYMEDICINE



GPS Map Camera



Bhopal, Madhya Pradesh, India

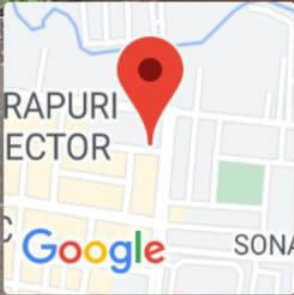
7CXF+J44, Peoples Campus, Bhanpur, Bhopal, Madhya Pradesh 462037, India

Lat 23.299147°

Long 77.422732°

25/07/22 12:31 PM

UHTC, INDRAPURI CENTRE, - COMMUNITYMEDICINE



Bhopal, Madhya Pradesh, India

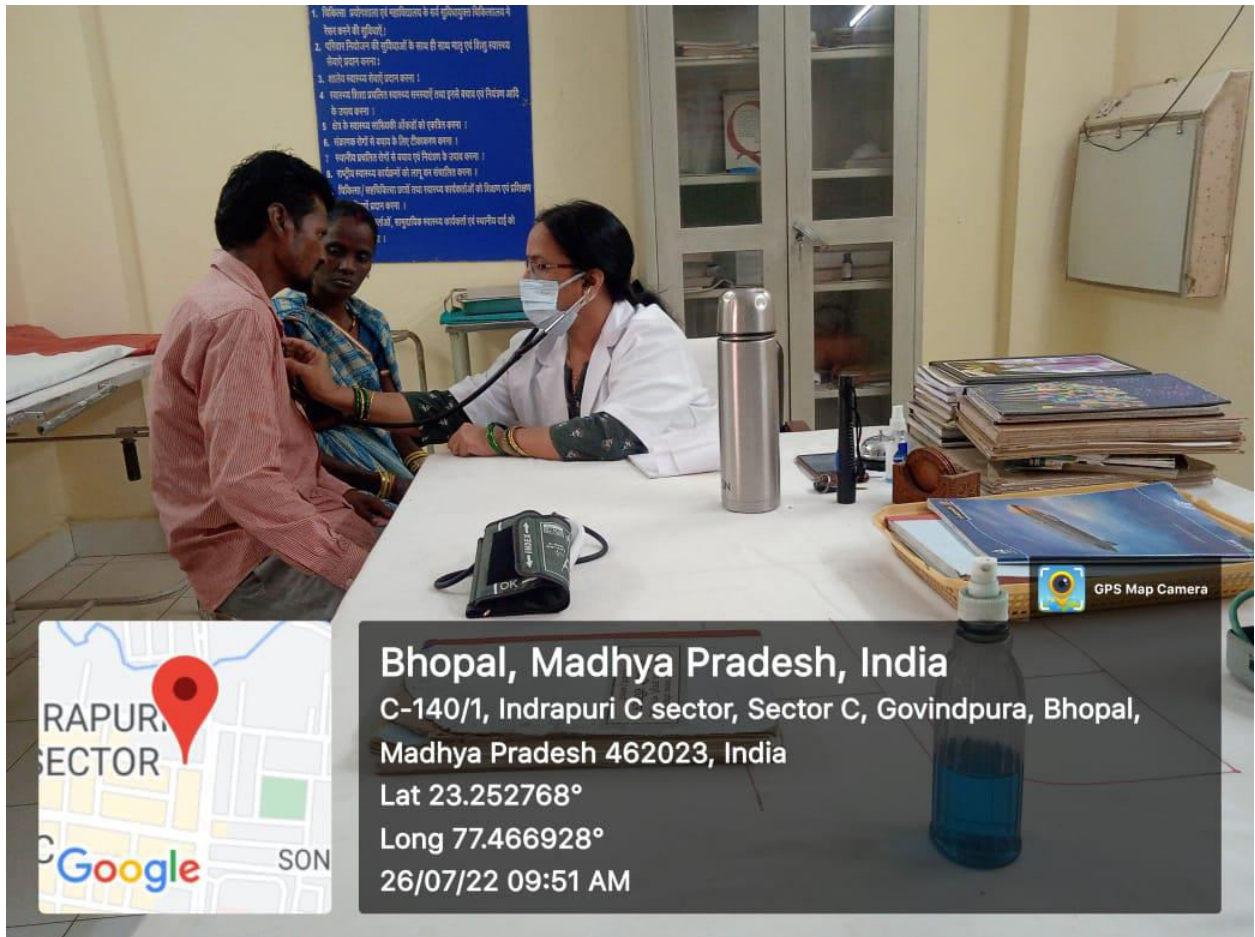
150-C, Raisen Rd, Indrapuri C sector, Sector C, Indrapuri,
Bhopal, Madhya Pradesh 462022, India

Lat 23.252823°

Long 77.467076°

25/07/22 09:36 AM

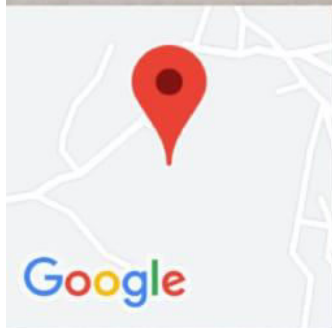
UHTC, INDRAPURI CENTRE, CLINIC- COMMUNITYMEDICINE



UHTC, RATUA CENTRE, - COMMUNITYMEDICINE



GPS Map Camera



Google

Bandikhedi, Madhya Pradesh, India

FC96+G33, MP SH 23, Bandikhedi, Madhya Pradesh

462101, India

Lat 23.468672°

Long 77.410063°

27/07/22 12:43 PM

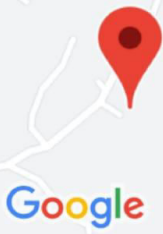
RHTC, RATUA CENTRE, - COMMUNITYMEDICINE



Google

Bandikhedi, Madhya Pradesh, India
FC95+MW2, Bandikhedi, Madhya Pradesh 462101, India
Lat 23.46917°
Long 77.410152°
25/07/22 02:12 PM

RHTC, RATUA CENTRE, RECEPTION- COMMUNITYMEDICINE



Bandikhedi, Madhya Pradesh, India
FC95+MW2, Bandikhedi, Madhya Pradesh 462101, India
Lat 23.469176°
Long 77.410184°
25/07/22 02:13 PM

RHTC, RATUA CENTRE, - COMMUNITYMEDICINE



RHTC, RATUA CENTRE, CLINIC- COMMUNITYMEDICINE



RHTC, RATUA CENTRE, CLINIC- COMMUNITYMEDICINE



GPS Map Camera



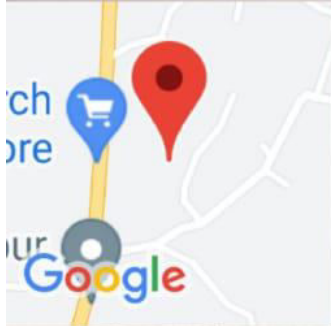
Bandikhedi, Madhya Pradesh, India
FC96+G33, MP SH 23, Bandikhedi, Madhya Pradesh
462101, India
Lat 23.469013°
Long 77.410113°
22/07/22 11:45 AM



RHTC, RATUA CENTRE, - COMMUNITYMEDICINE



GPS Map Camera



Bandikhedi, Madhya Pradesh, India

FC94+PXP, Guna - Bhopal Rd, Bandikhedi, Madhya Pradesh

462101, India

Lat 23.469396°

Long 77.408335°

27/07/22 12:39 PM

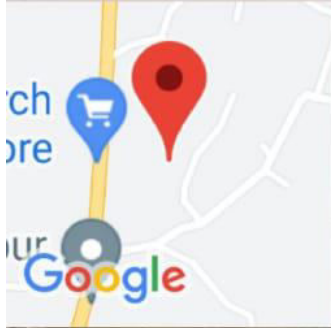
RHTC, RATUA CENTRE, - COMMUNITYMEDICINE



RHTC, RATUA CENTRE, - COMMUNITYMEDICINE



GPS Map Camera



Bandikhedi, Madhya Pradesh, India

FC94+PXP, Guna - Bhopal Rd, Bandikhedi, Madhya Pradesh

462101, India

Lat 23.469396°

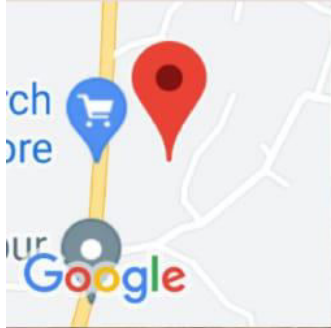
Long 77.408335°

27/07/22 12:39 PM

RHTC, RATUA CENTRE- COMMUNITYMEDICINE



GPS Map Camera



Bandikhedi, Madhya Pradesh, India

FC94+PXP, Guna - Bhopal Rd, Bandikhedi, Madhya Pradesh

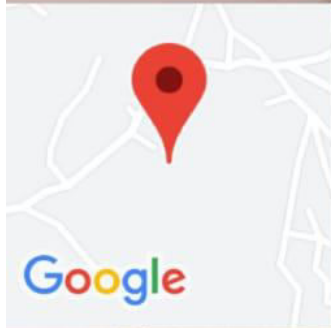
462101, India

Lat 23.469396°

Long 77.408335°

27/07/22 12:40 PM

RHTC, RATUA CENTRE, - COMMUNITYMEDICINE



Bandikhedi, Madhya Pradesh, India

FC96+G33, MP SH 23, Bandikhedi, Madhya Pradesh

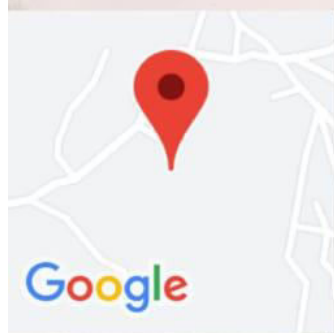

462101, India

Lat 23.46886°

Long 77.410242°

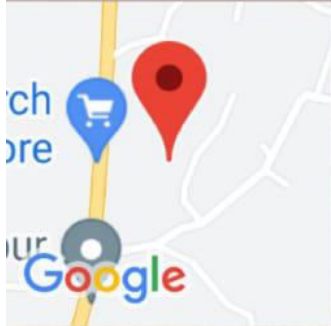
27/07/22 12:41 PM

RHTC, RATUA CENTRE - COMMUNITYMEDICINE



Bandikhedi, Madhya Pradesh, India
FC96+G33, MP SH 23, Bandikhedi, Madhya Pradesh
462101, India
Lat 23.468673°
Long 77.410156°
27/07/22 12:42 PM

GPS Map Camera



Bandikhedi, Madhya Pradesh, India

FC94+PXP, Guna - Bhopal Rd, Bandikhedi, Madhya Pradesh

462101, India

Lat 23.469396°

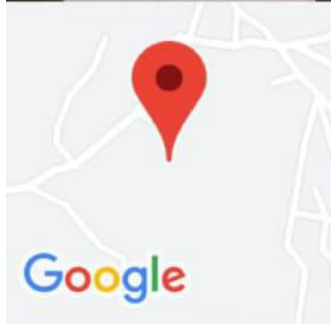
Long 77.408335°

27/07/22 12:40 PM

RHTC, RATUA CENTRE - COMMUNITYMEDICINE



GPS Map Camera



Google

Bandikhedi, Madhya Pradesh, India

FC96+G33, MP SH 23, Bandikhedi, Madhya Pradesh


462101, India

Lat 23.468628°

Long 77.410148°

27/07/22 12:42 PM

RHTC, RATUA CENTRE - COMMUNITYMEDICINE



Bandikhedi, Madhya Pradesh, India

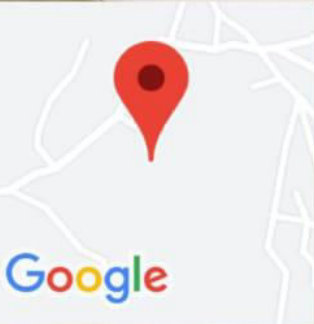
FC94+PXP, Guna - Bhopal Rd, Bandikhedi, Madhya Pradesh

462101, India

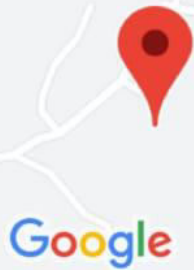

Lat 23.469396°

Long 77.408335°

27/07/22 12:41 PM



Bandikhedi, Madhya Pradesh, India
FC96+G33, MP SH 23, Bandikhedi, Madhya Pradesh
462101, India
Lat 23.468665°
Long 77.410156°
27/07/22 12:41 PM



Bandikhedi, Madhya Pradesh, India
FC96+G33, MP SH 23, Bandikhedi, Madhya Pradesh
462101, India
Lat 23.468665°
Long 77.410156°
27/07/22 12:41 PM





UHTC, INDRAPURI CENTRE, STORE- COMMUNITY MEDICINE



Bhopal, Madhya Pradesh, India

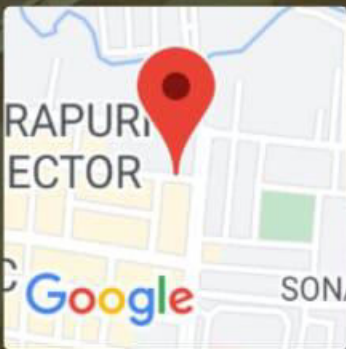
C-152/1, Indrapuri C sector, Sector C, Govindpura, Bhopal,
Madhya Pradesh 462023, India

Lat 23.252921°

Long 77.466891°

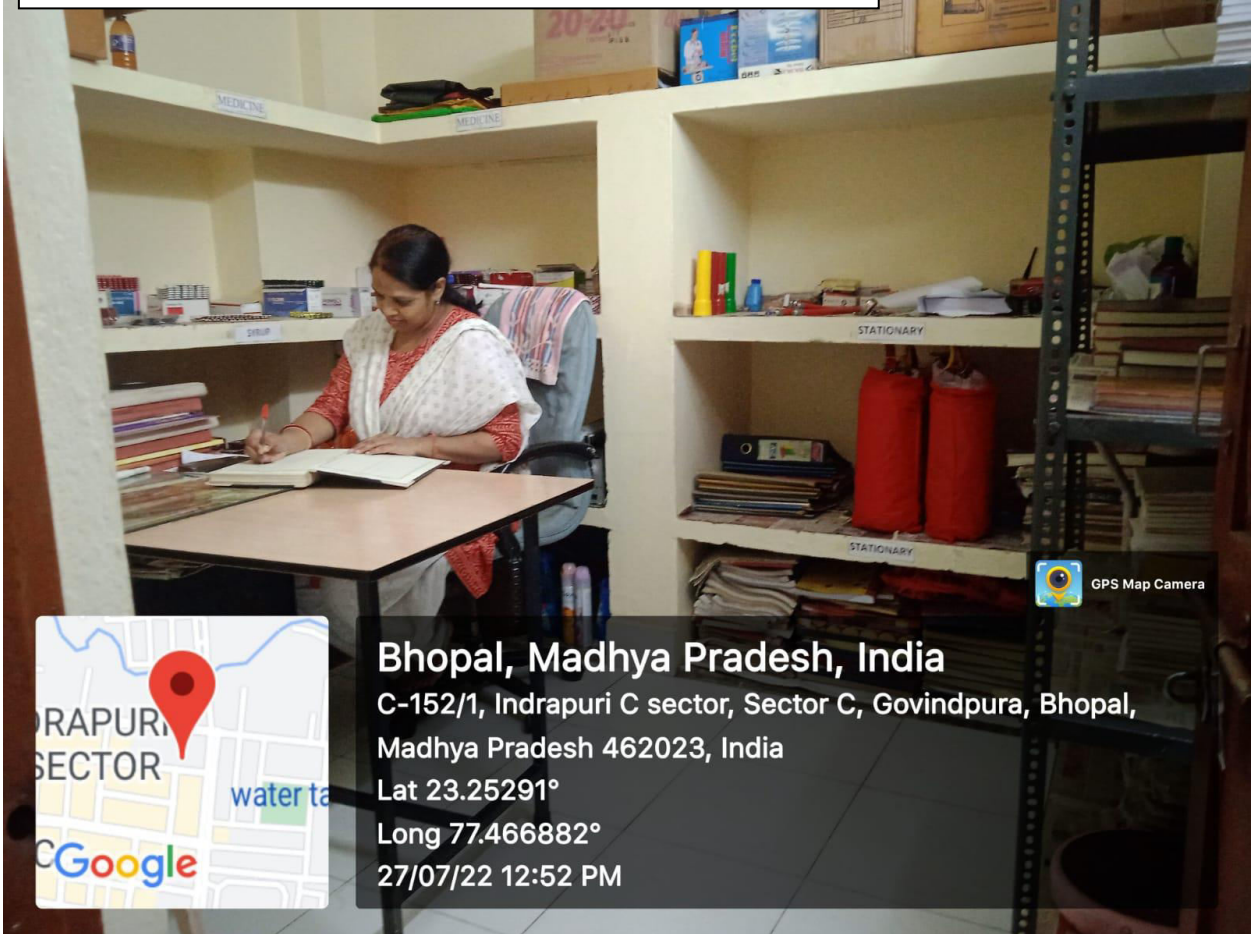
27/07/22 12:46 PM

UHTC, INDRAPURI CENTRE, RECEPTION- COMMUNITY MEDICINE



Bhopal, Madhya Pradesh, India
C-140/1, Indrapuri C sector, Sector C, Govindpura,
Bhopal, Madhya Pradesh 462023, India
Lat 23.252774°
Long 77.466997°
27/07/22 12:42 PM

UHTC, INDRAPURI CENTRE, NURSE ROOM- COMMUNITY MEDICINE



Bhopal, Madhya Pradesh, India

C-152/1, Indrapuri C sector, Sector C, Govindpura, Bhopal,

Madhya Pradesh 462023, India

Lat 23.25291°

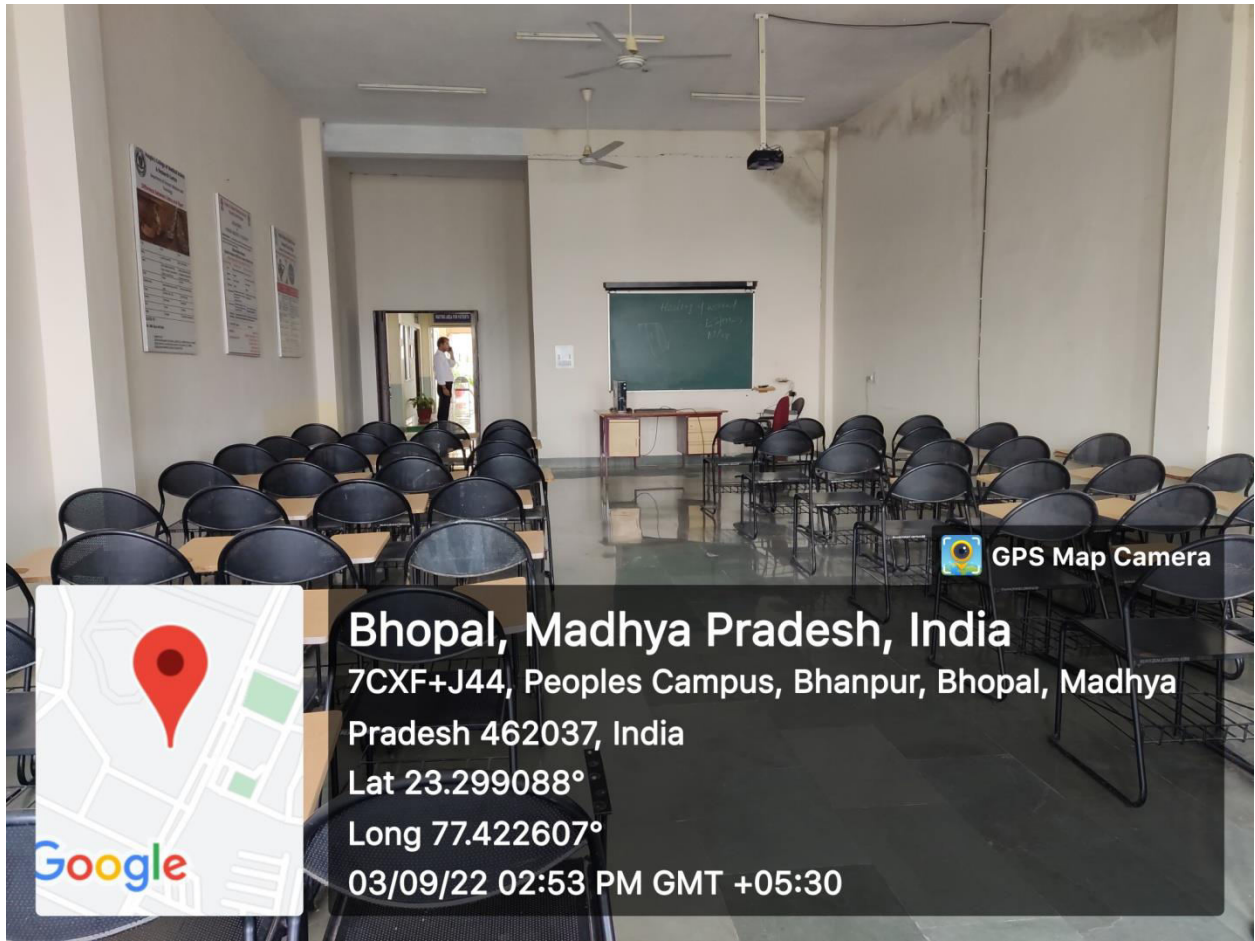
Long 77.466882°

27/07/22 12:52 PM

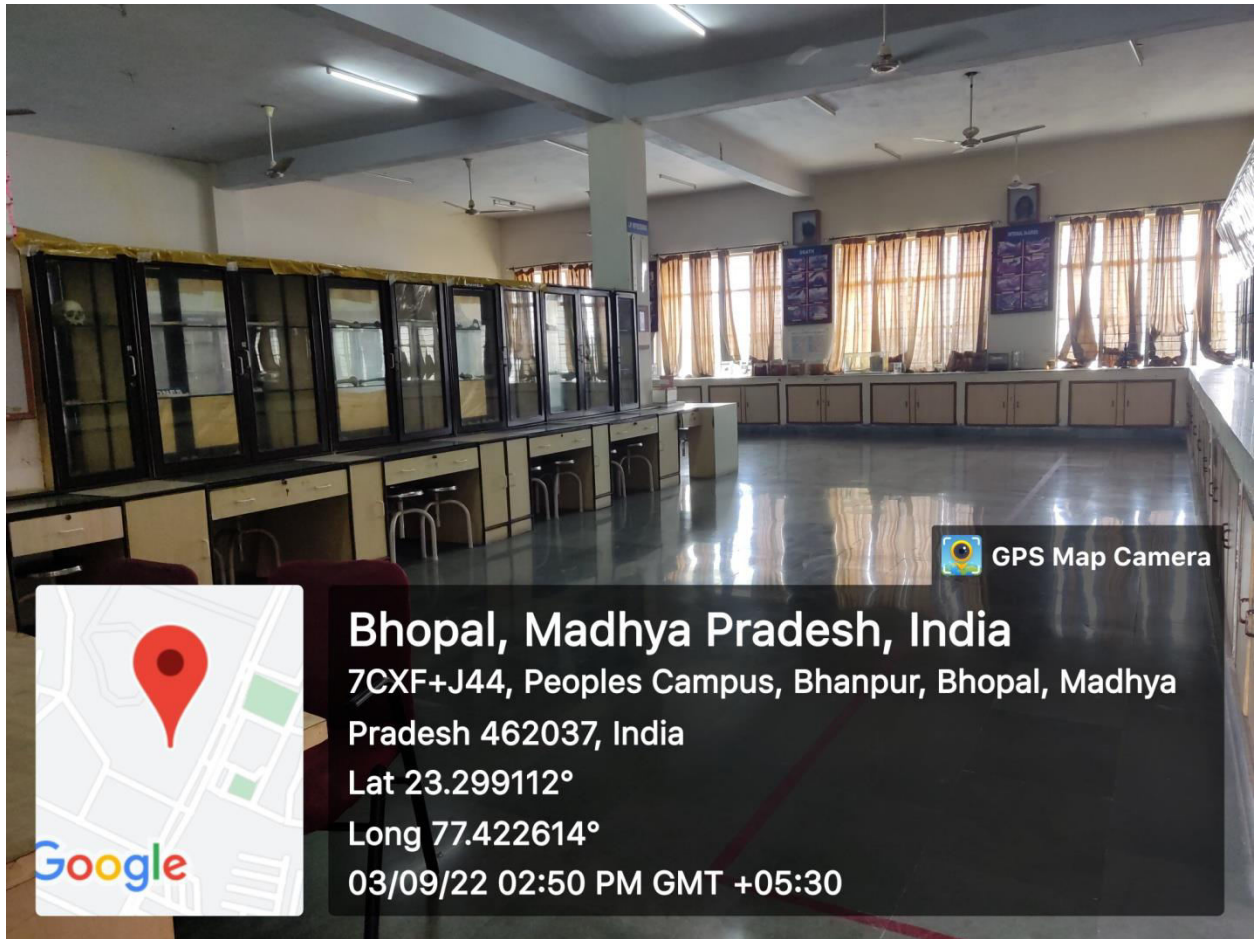
Demonstration Room 1



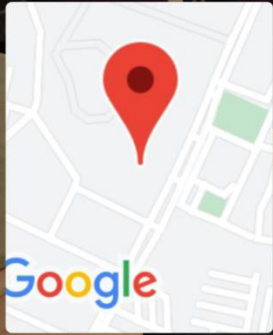
Demonstration Room 2



Museum 1



GPS Map Camera



Bhopal, Madhya Pradesh, India

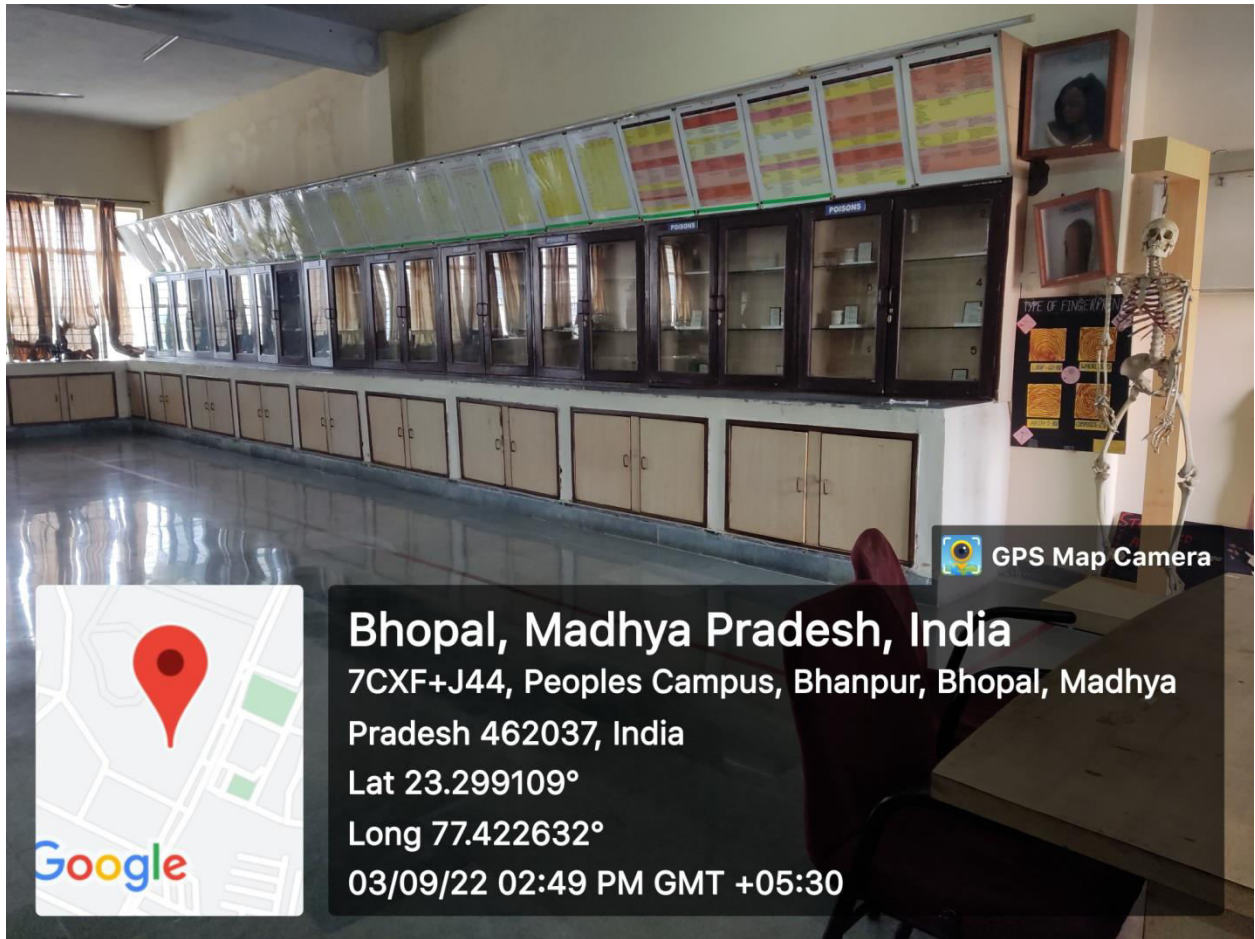
7CXF+J44, Peoples Campus, Bhanpur, Bhopal, Madhya Pradesh 462037, India

Lat 23.299112°

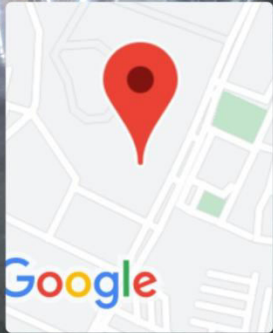
Long 77.422614°

03/09/22 02:50 PM GMT +05:30

Museum 2



GPS Map Camera



Bhopal, Madhya Pradesh, India

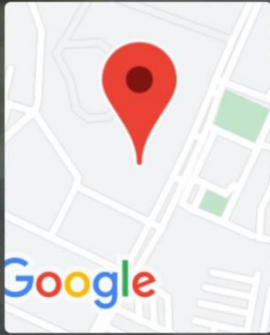
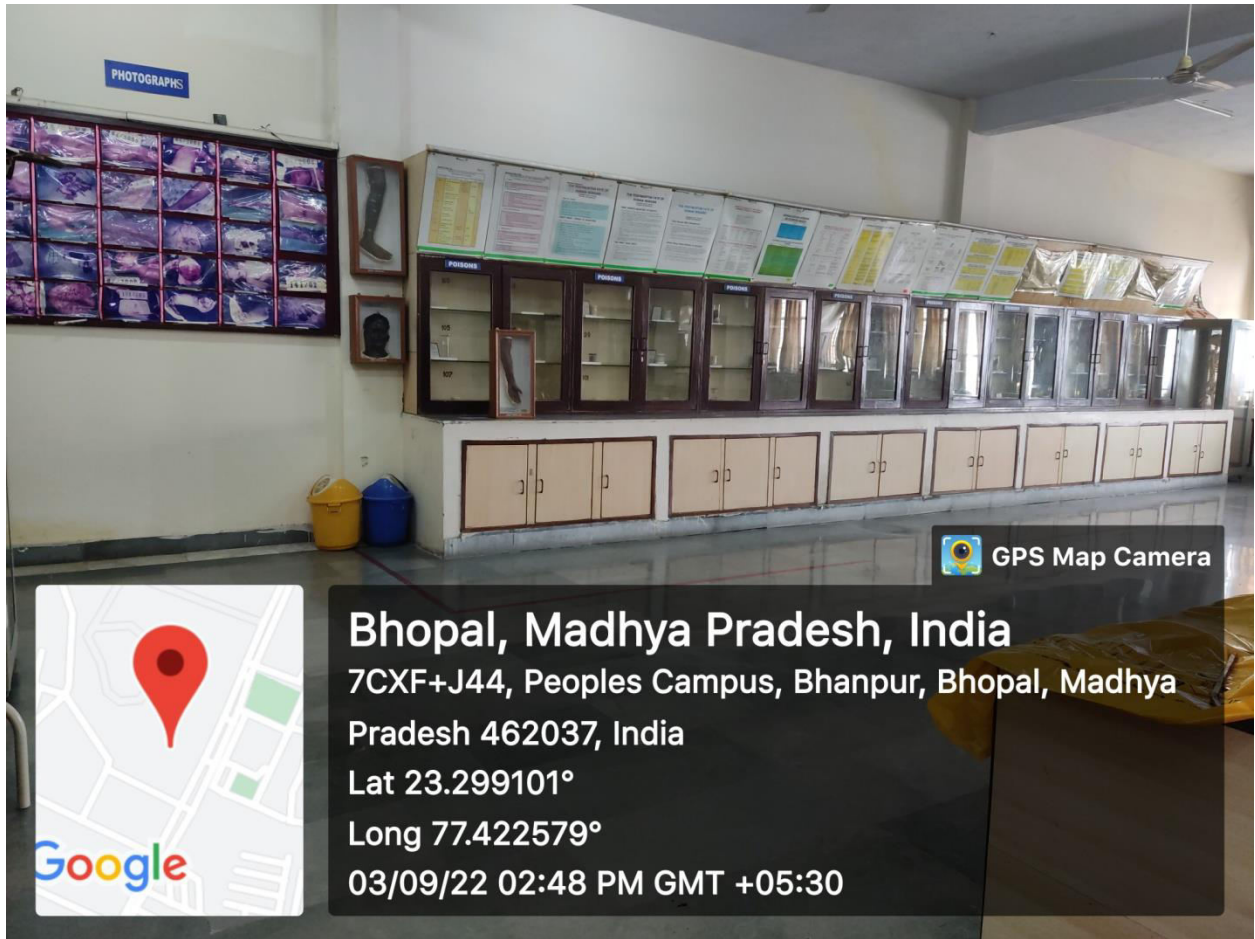
7CXF+J44, Peoples Campus, Bhanpur, Bhopal, Madhya Pradesh 462037, India

Lat 23.299109°

Long 77.422632°

03/09/22 02:49 PM GMT +05:30

Museum 3



Bhopal, Madhya Pradesh, India

7CXF+J44, Peoples Campus, Bhanpur, Bhopal, Madhya Pradesh 462037, India

Lat 23.299101°

Long 77.422579°

03/09/22 02:48 PM GMT +05:30

Research Lab



GPS Map Camera


Bhopal, Madhya Pradesh, India

7CXF+J44, Peoples Campus, Bhanpur, Bhopal, Madhya Pradesh 462037, India

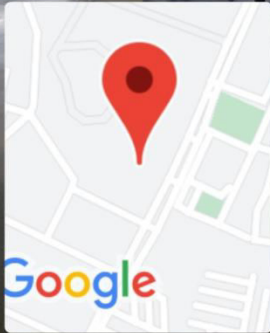
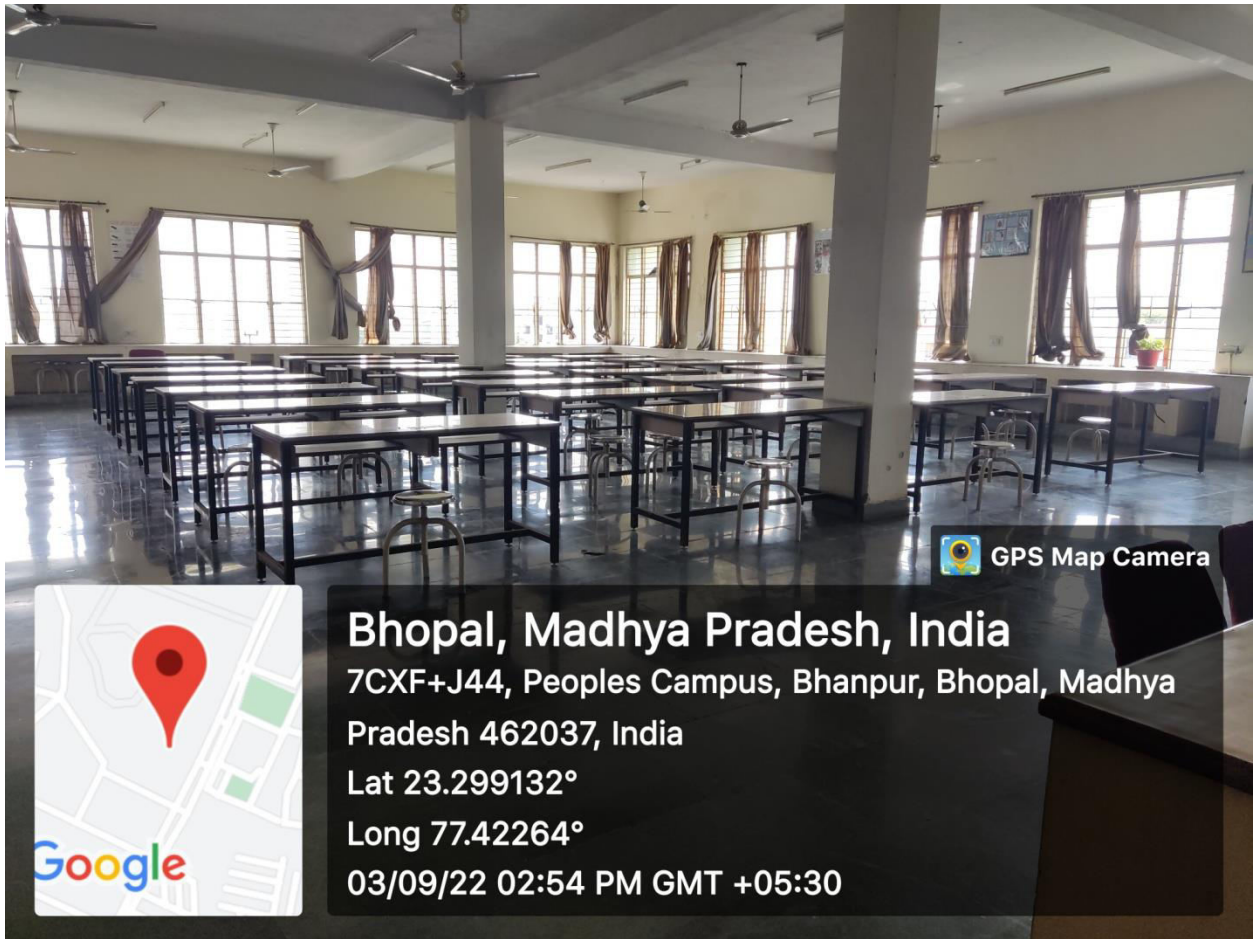
Lat 23.299119°

Long 77.422662°

03/09/22 03:31 PM GMT +05:30



UG Laboratory



Bhopal, Madhya Pradesh, India

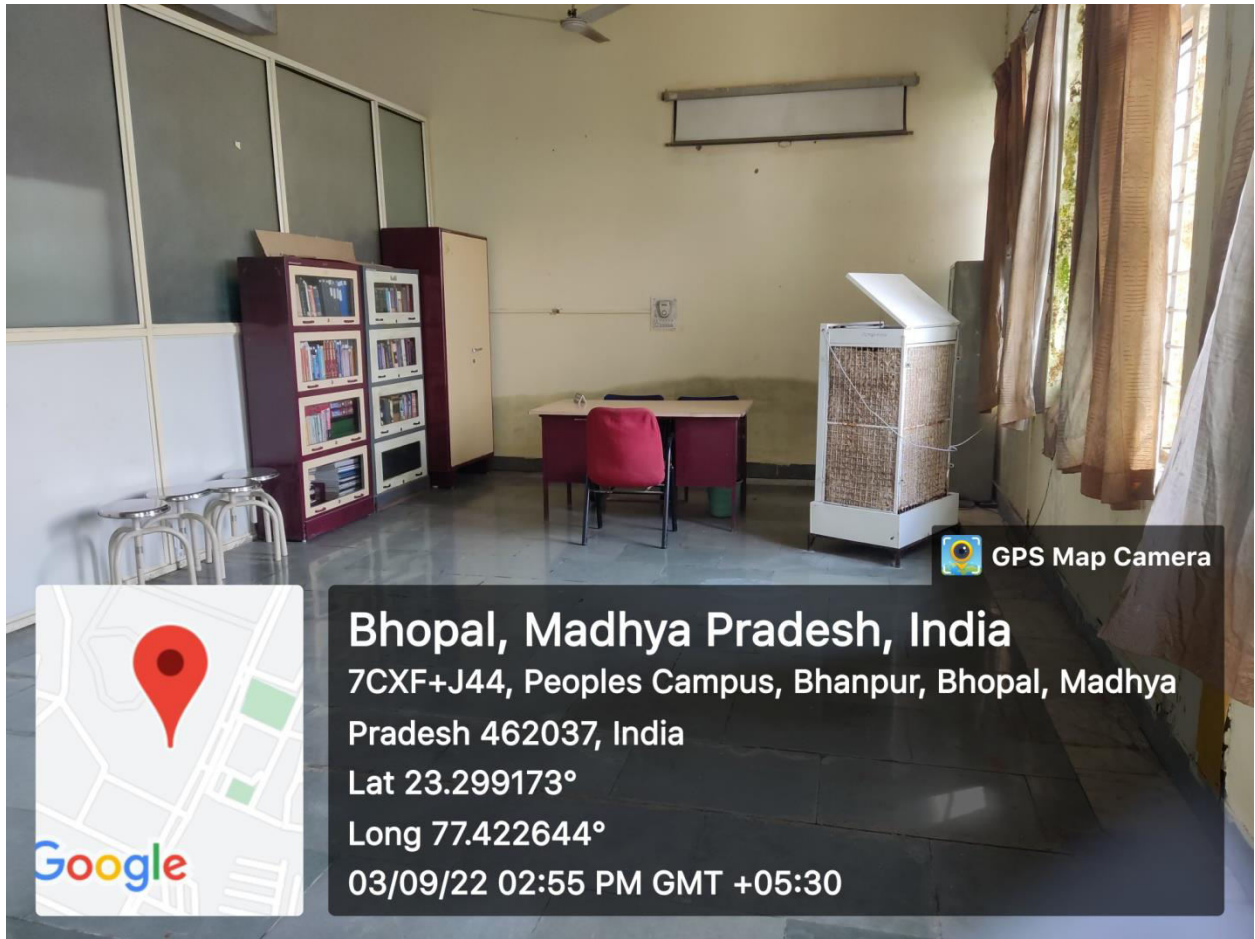
7CXF+J44, Peoples Campus, Bhanpur, Bhopal, Madhya Pradesh 462037, India


Lat 23.299132°

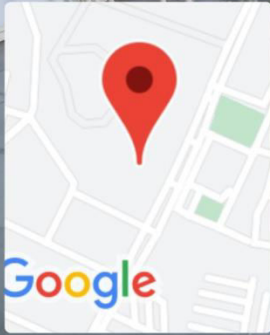
Long 77.42264°

03/09/22 02:54 PM GMT +05:30

Library cum Seminar Room



 GPS Map Camera



Bhopal, Madhya Pradesh, India

7CXF+J44, Peoples Campus, Bhanpur, Bhopal, Madhya Pradesh 462037, India

Lat 23.299173°

Long 77.422644°

03/09/22 02:55 PM GMT +05:30

1. Lecture Hall - Annexure-4.1.1.1




2. Demonstration Room - Annexure-4.1.1.2



4. Skill Lab - Annexure-4.1.1.3



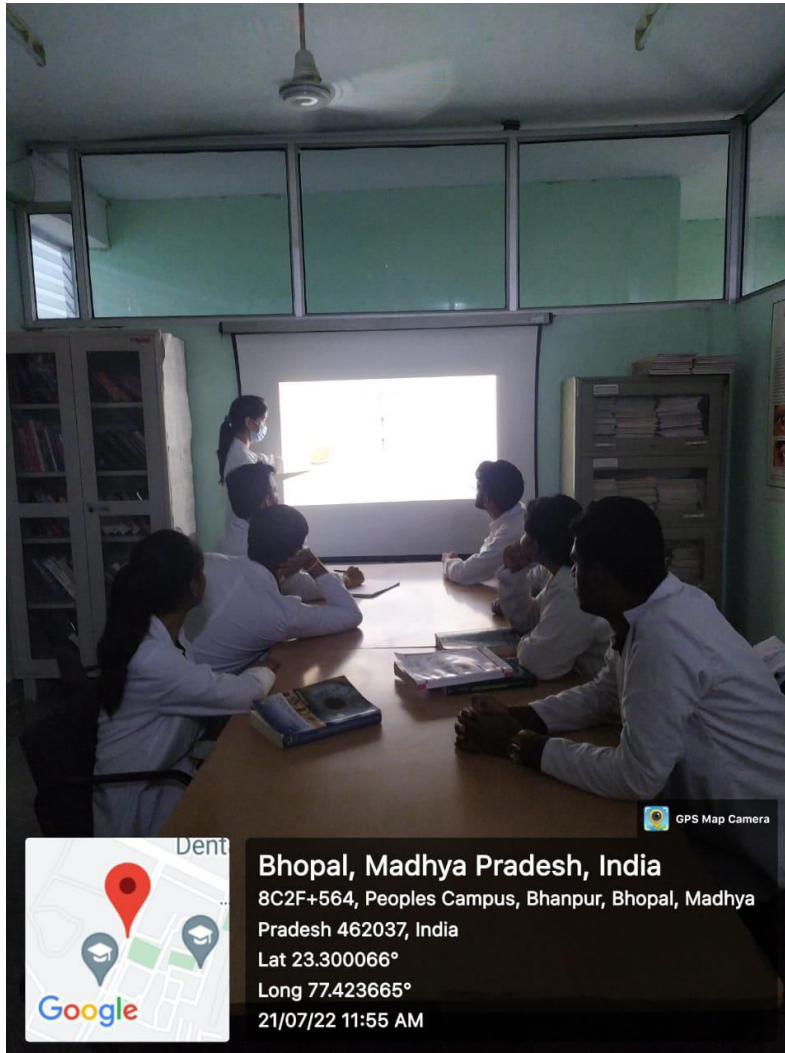
5. UG Clinic / PG Clinic Annexure-4.1.1.4



6. Museum - Annexure-4.1.1.5



7. Seminar Hall - Annexure-4.1.1.6



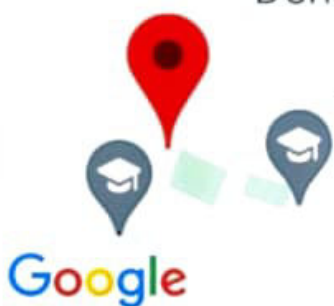
UG DEMO ROOM

Department of Psychiatry



GPS Map Camera

Dent



Bhopal, Madhya Pradesh, India

8C2F+564, Peoples Campus, Bhanpur, Bhopal, Madhya Pradesh

462037, India

Lat 23.300076°

Long 77.423662°

22/07/22 04:46 PM

**PSYCHIATRY - UG
DEMONSTRATION ROOM**



GPS Map Camera

Dent



Bhopal, Madhya Pradesh, India

8C2F+564, Peoples Campus, Bhanpur, Bhopal, Madhya Pradesh

462037, India

Lat 23.30007°

Long 77.42366°

22/07/22 04:38 PM

**PSYCHIATRY -
EXAMINATION ROOM 1**



GPS Map Camera

Bhopal, Madhya Pradesh, India

Bhanpur, 7CXF+QG3, Peoples Campus, Bhanpur, Bhopal, Madhya Pradesh 462037, India

Lat 23.299768°

Long 77.423791°

22/07/22 04:42 PM

**PSYCHIATRY -
EXAMINATION ROOM 2**





GPS Map Camera



Bhopal, Madhya Pradesh, India

Bhanpur, 7CXF+QG3, Peoples Campus, Bhanpur, Bhopal, Madhya Pradesh 462037, India

Lat 23.299936°

Long 77.42372°

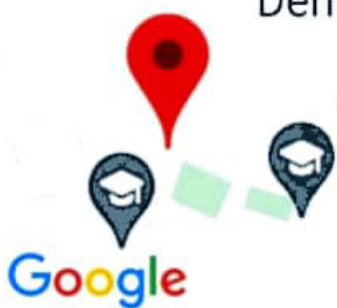
22/07/22 04:39 PM

**PSYCHIATRY -
EXAMINATION ROOM 3**



GPS Map Camera

Dent



Bhopal, Madhya Pradesh, India

8C2F+564, Peoples Campus, Bhanpur, Bhopal, Madhya Pradesh

462037, India


Lat 23.300227°

Long 77.423624°

22/07/22 04:43 PM

**PSYCHIATRY -
EXAMINATION ROOM 4**



 GPS Map Camera

Bhopal, Madhya Pradesh, India

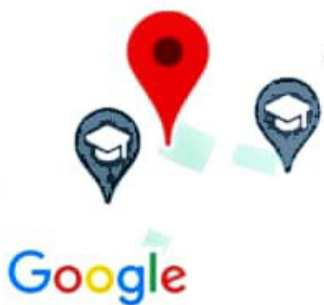
Bhanpur, 7CXF+QG3, Peoples Campus, Bhanpur, Bhopal, Madhya Pradesh 462037, India

Lat 23.299738°

Long 77.423804°

22/07/22 04:41 PM

**PSYCHIATRY -
EXAMINATION ROOM 5**



Google



GPS Map Camera

Dent



Google

Bhopal, Madhya Pradesh, India

8C2F+564, Peoples Campus, Bhanpur, Bhopal, Madhya Pradesh

462037, India

Lat 23.300112°

Long 77.423672°

22/07/22 04:35 PM

PSYCHIATRY - MUSEUM



GPS Map Camera

People's
Mental Sc



Bhopal, Madhya Pradesh, India

8C2F+CX9, Peoples Campus, Bhanpur, Bhopal, Madhya Pradesh

462037, India

Lat 23.300882°

Long 77.424898°

26/07/22 12:04 PM

**PSYCHIATRY - SEMINAR
ROOM**

4.1.1 Facilities for teaching-learning viz., classrooms, ICT-enabled classrooms, seminar halls, facilities for Clinical learning, learning in the community, AYUSH-related learning cum therapy center, well-equipped laboratories, Skills labs etc. as stipulated by the appropriate Regulatory Bodies

Geotagged photos of the following:

1. Lecture Hall

2. Demonstration Room

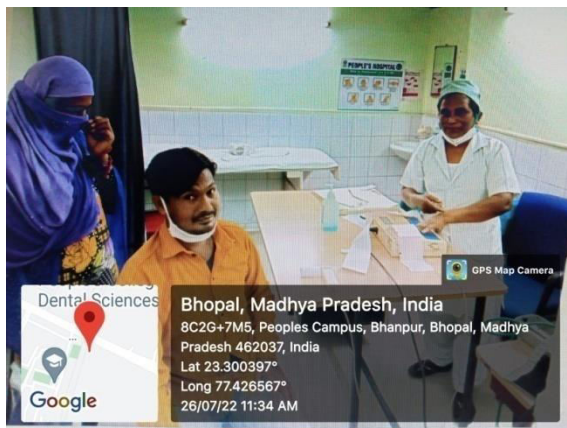


3. Practical Room

- Bronchoscopy



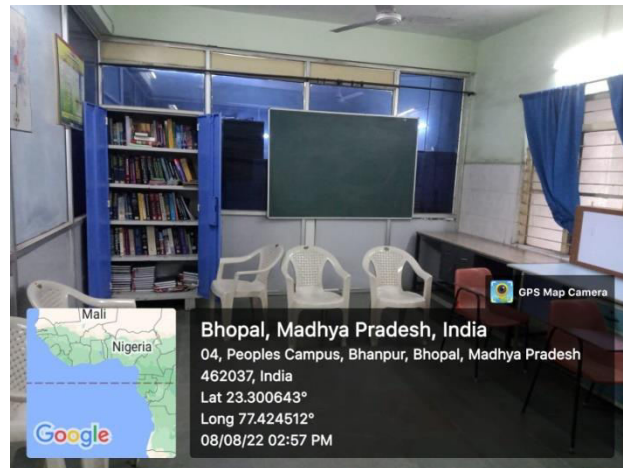

- PFT



- DLCO Machine



4. Library




5. UG Clinic / PG Clinic

- OPD




- Microscopy




- DOTS Centre



- Ward



6. Museum




7. Seminar Hall



4. Research Laboratory

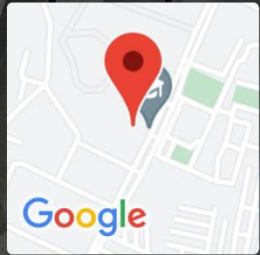


Department of MICROBIOLOGY



Bhopal, Madhya Pradesh, India
7CXF+J44, Peoples Campus, Bhanpur, Bhopal, Madhya Pradesh 462037, India
Lat 23.299124°
Long 77.422755°
09/09/21 09:20 AM

Microbiology – Demonstration Room 1




Bhopal, Madhya Pradesh, India
7CXF+J44, Peoples Campus, Bhanpur, Bhopal, Madhya Pradesh 462037, India
Lat 23.299083°
Long 77.422738°
21/07/22 09:15 AM

Microbiology – Demonstration Room 2



GPS Map Camera



Bhopal, Madhya Pradesh, India

7CXF+J44, Peoples Campus, Bhanpur, Bhopal, Madhya Pradesh 462037, India

Lat 23.299178°

Long 77.422641°

21/07/22 09:14 AM

Microbiology – Demonstration Room 3



GPS Map Camera



Bhopal, Madhya Pradesh, India

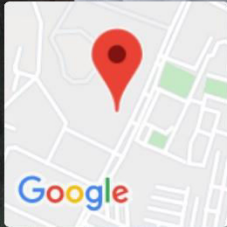
7CXF+J44, Peoples Campus, Bhanpur, Bhopal, Madhya Pradesh 462037, India

Lat 23.29913°

Long 77.422764°

09/09/21 09:56 AM

Microbiology – Practical Hall



Bhopal, Madhya Pradesh, India

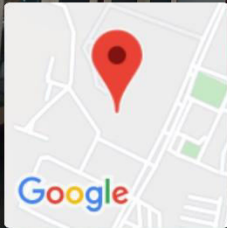
7CXF+J44, Peoples Campus, Bhanpur, Bhopal, Madhya Pradesh 462037, India

Lat 23.299134°

Long 77.42277°

09/09/21 02:29 PM

Microbiology – Museum



Bhopal, Madhya Pradesh, India

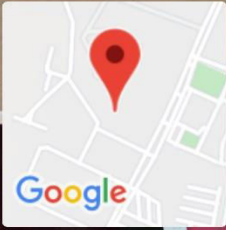
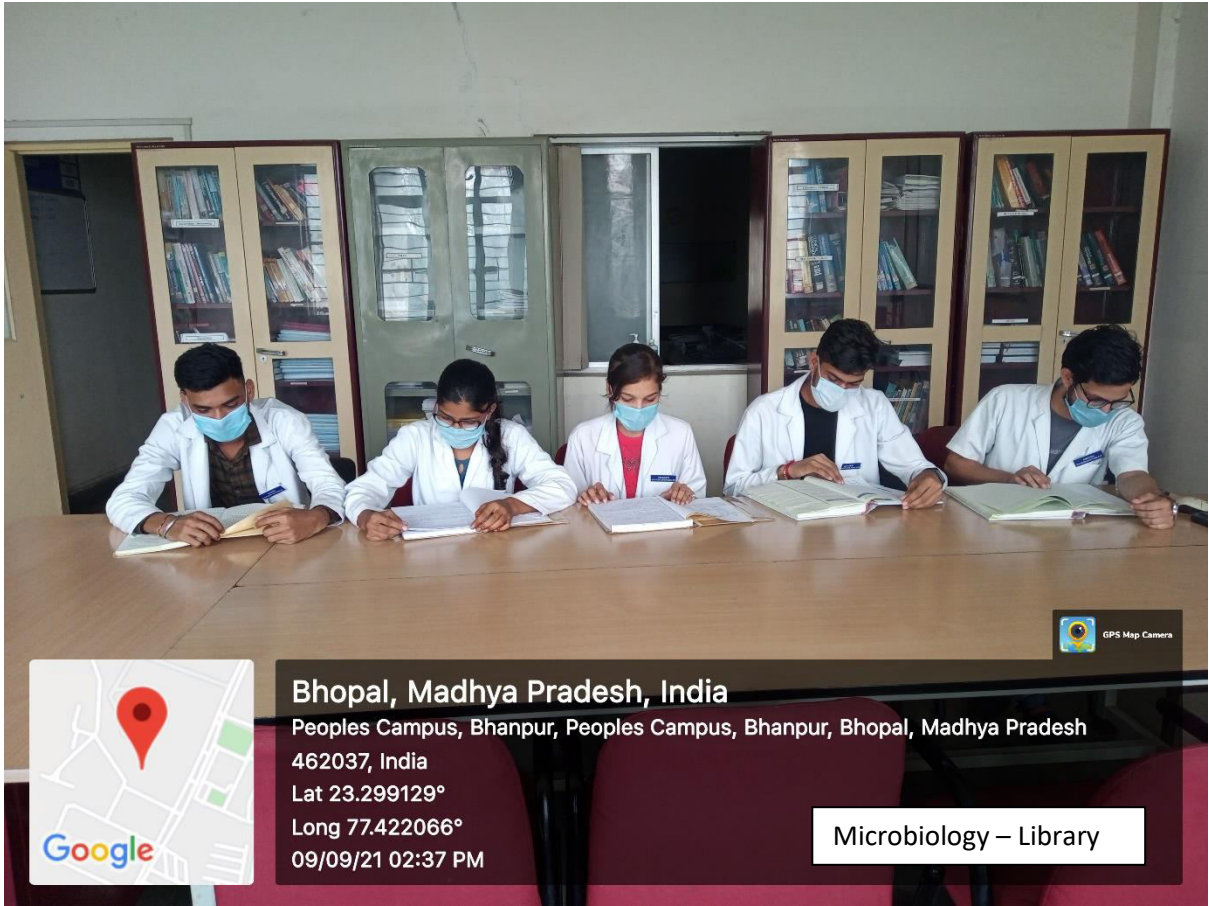
7CXF+J44, Peoples Campus, Bhanpur, Bhopal, Madhya Pradesh 462037, India

Lat 23.299298°

Long 77.422098°

09/09/21 02:36 PM

Microbiology – Seminar Hall



Bhopal, Madhya Pradesh, India

Peoples Campus, Bhanpur, Peoples Campus, Bhanpur, Bhopal, Madhya Pradesh

462037, India

Lat 23.299129°

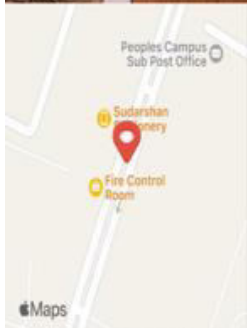

Long 77.422066°

09/09/21 02:37 PM

Microbiology – Library




Demo Room , Dermatology



भोपाल, MP, भारत
Bhanpura, भोपाल, 462037, MP, भारत
Lat 23.300812, Long 77.424036
07/20/2022 01:46 PM

Skin OPD-1



भोपाल, MP, भारत
Bhanpura, भोपाल, 462037, MP, भारत
Lat 23.300796, Long 77.424018
07/20/2022 01:47 PM

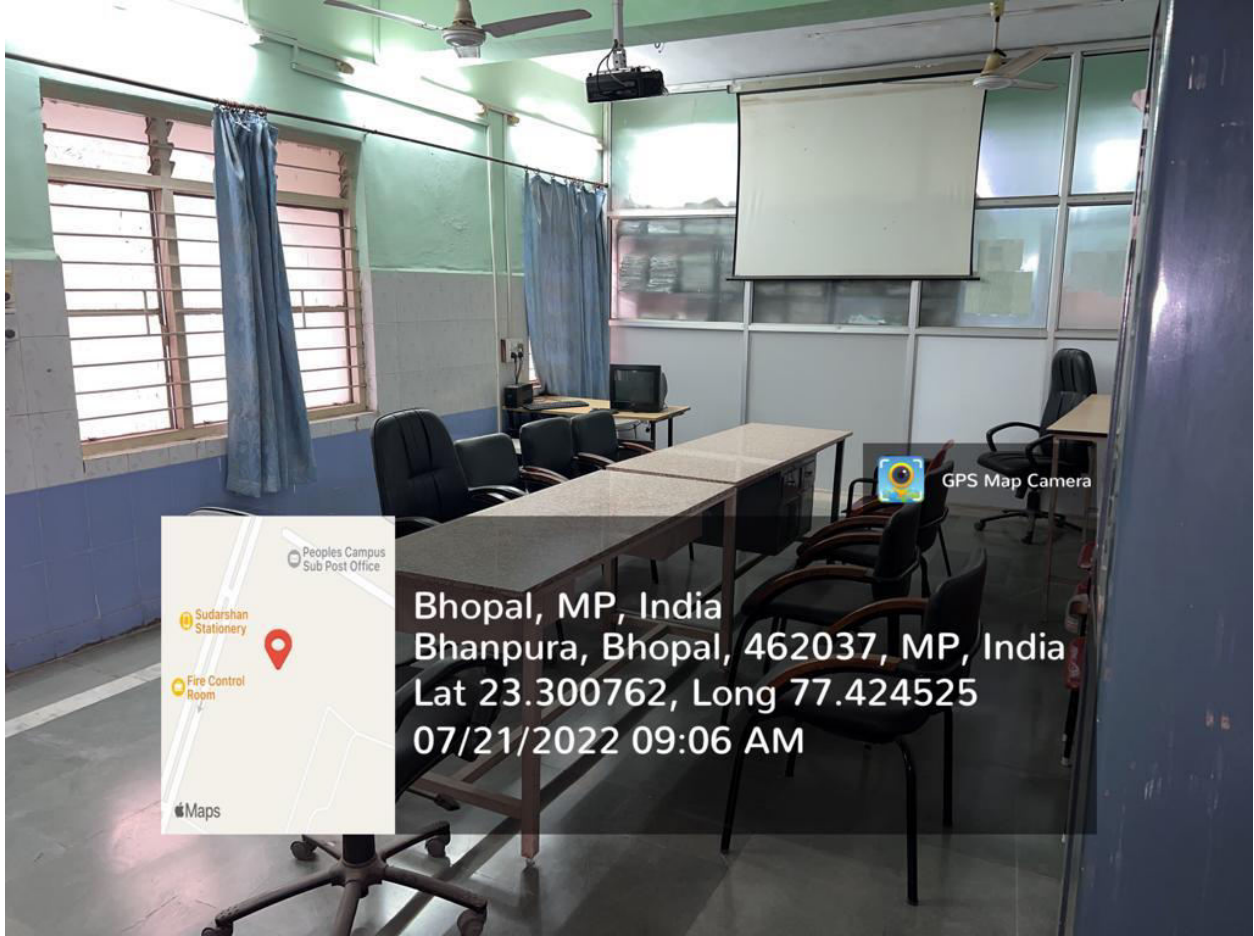
Minor -OT , Dermatology



Skin-OPD-2



Demo- Room-2 , Dermatology



Library Room , Dermatology

1. Demo Room UG Class



2. Library cum Seminar Room UG Class




3. Library cum Seminar Room UG Class



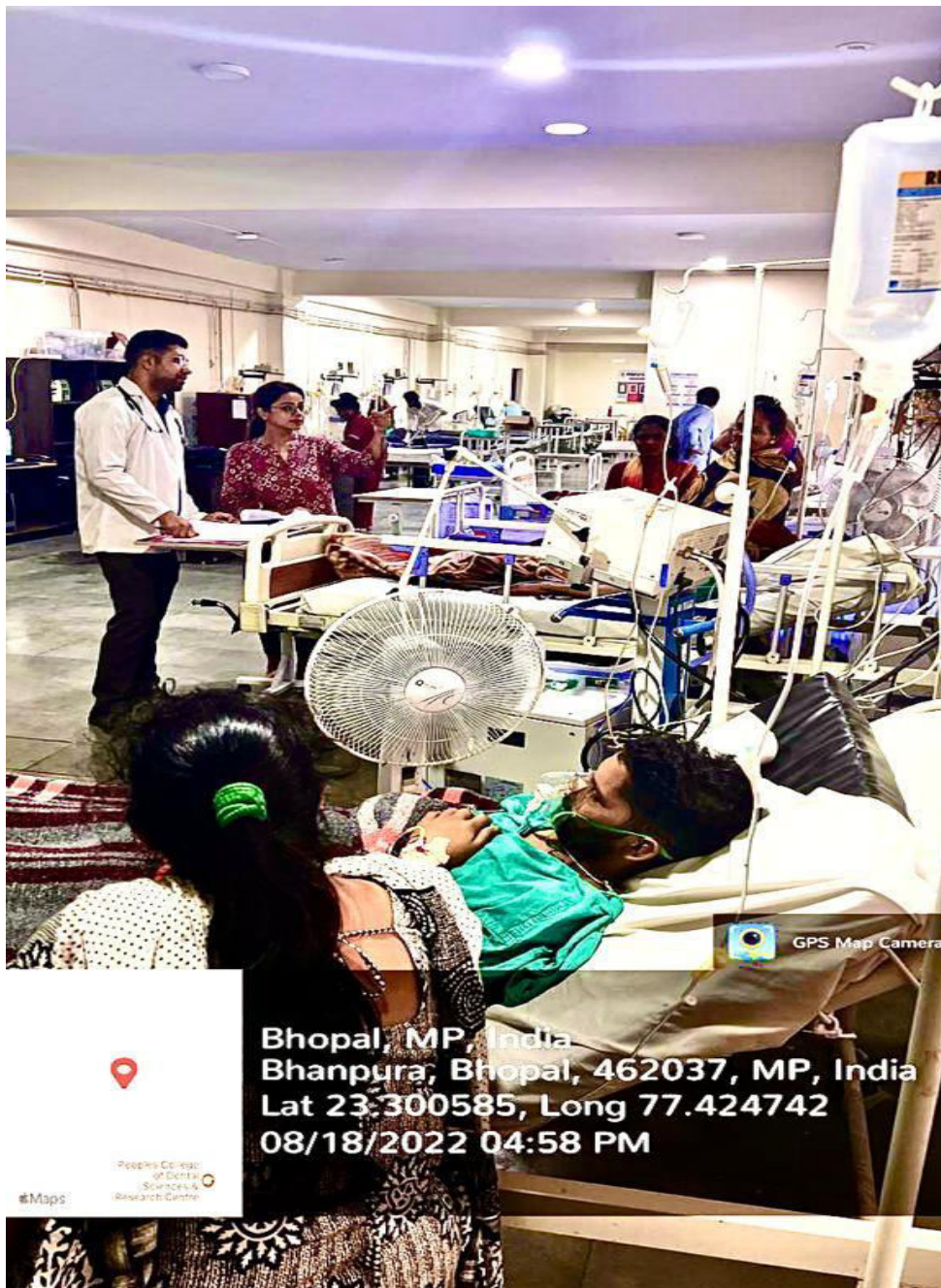
4. Library cum Seminar Room PG Class



5. Emergency Ward



6. Surgery Male Ward



7. Surgery Male Ward



8. OT




9. OT



10. Museum




11. Library cum Seminar Room



12. Endo Trainer Skill Lab



12. Endo Trainer Skill Lab




13. Surgery OPD Counter



14. Surgery OPD PG Room



15. Surgery OPD U/I Room



16. Surgery Male Ward



17. Surgery Male Ward



18. Surgery Female Ward



4.1.1 Facilities for teaching-learning viz., classrooms, ICT-enabled classrooms, seminar halls, facilities for Clinical learning, learning in the community, AYUSH-related learning cum therapy center, well-equipped laboratories, Skills labs etc. as stipulated by the appropriate Regulatory Bodies

Geotagged photos of the following:

1. Lecture Hall



2. Demonstration Room



3. Practical Room



4. Skill Lab

5. UG Clinic / PG Clinic



6. Museum



7. Seminar Hall



8. Any other which may be related to the above

Please rename each file with the name of the facility and your department name. For eg. Demo room1-Microbiology

4.2.1 Teaching Hospital/s, Equipment, Laboratory and clinical teaching-learning facilities including equipment as per the norms of the respective Regulatory Bodies.

- The facilities as per the stipulations of the respective Regulatory Bodies with Geotagged photos
- List of facilities available for patient care, teaching- learning and research with geotagged evidences

A. Geotagged photos of the following:


1. CPL including Virology
2. Blood Bank
3. Radiodiagnosis
4. Research Laboratory
5. Any other which may be related to the above

Please rename each file with the name of the facility and your department name. For eg. Research Laboratory-Microbiology

B. Attach a list of equipment in department as per NMC norms as well as any additional equipment.

Sl. No.	Name of equipment	Quantity
ORTHO OFFICE & OPD		
1	Desktop Computer with Internet Facility	07/ Functional
2	Printer	01/ Functional
3	Audio Visual System with LCD Projector and White Screen	01/ Functional
4	OVER HEAD PROJECTOR	01/ Functional
5	GREEN BOARD	02/ Functional
ORTHOPAEDICS OT		
1	Arthroscope	FUNCTIONAL / ONE
2	Image Intensifier	FUNCTIONAL/ ONE
3	Hip Arthroplasty set	FUNCTIONAL/ ONE
4	Knee Arthroplasty set	FUNCTIONAL/ ONE
5	Major fragment set	FUNCTIONAL / FOUR
6	Minor fragment set	FUNCTIONAL / FOUR
7	Fracture Fixation set	FUNCTIONAL / FOUR
8	Spine surgery set	FUNCTIONAL/ ONE
9	DHS set	FUNCTIONAL/ ONE
10	Inter locking nail set	FUNCTIONAL/ ONE
11	Any other equipment	
	1. Pneumatic drill and reamer	FUNCTIONAL
	2. Electrical drill and reamer set	FUNCTIONAL
	3. Laminar airflow system in OT (for OT-were joint replacement surgeries are carried out)	FUNCTIONAL
	4. Movie camera for demonstration of live operation	FUNCTIONAL
	5. Physiotherapy and occupational therapy equipment sets	FUNCTIONAL
	6. Plaster room equipment (sets) with plastic table.	FUNCTIONAL
ORTHOPAEDICS MALE WARD		
1	THREE PARA MONITOR	01
2	PULSE OXYMETER	01
3	BP APPARATUS (MERCURIAL)	03
4	GLUCOMETER	01
5	LARYNGOSCOPE (ADULT)	02
6	MICROSCOPE MONOCULAR	01
7	NEBULIZER	01
8	STETHOSCOPE	01
9	STEAM INHALAR	01

10	STERELIZER (FORTABLE)	01
11	SYRING & NEEDLE DESTROYER	01
12	SUCTION MACHINE DB	01
13	X-RAY VIEW BOX	06
14	AMBUBAG	02
15	WEIGHT MACHINE	01
ORTHOPAEDICS FEMALE WARD		
1	THREE PARA MONITOR	01
2	PULSE OXYMETER	01
3	BP APPARATUS (MERCURIAL)	02
4	GLUCOMETER	01
5	LARYNGOSCOPE (ADULT)	01
6	NEBULIZER	01
7	STETHOSCOPE	01
8	SYRING & NEEDLE DESTROYER	01
9	SUCTION MACHINE DB	01
10	X-RAY VIEW BOX	01
11	AMBUBAG	01
12	WEIGHT MACHINE	01



DEPARTMENT OF BLOOD CENTRE

EPARATION

TRANSF

पीपुल्स अस्पताल
दोम आइसोलेशन सर्जिस
कोविड चिकित्सा

Saye Blood
We ensure the Safety of Blood from HIV, HBV, HCV, Syphilis & Malaria

15

Maggo

Saye Blood
We ensure the Safety of Blood from HIV, HBV, HCV, Syphilis & Malaria

15

Maggo

Donate Blood

कृपया करके
जूते चप्पल
बाहर उतारे।

SPITAL

325




GPS Map Camera



Bhopal, MP, India
Bhanpura, Bhopal, 462037, MP, India
Lat 23.299498, Long 77.423997
08/12/2022 05:43 PM


C-Block, 4th Floor

Library



C-Block, 4th Floor

Museum



C-Block, 4th Floor

Museum



C-Block, 4th Floor

Museum



D-Block, 1st Floor

Pathology – 1

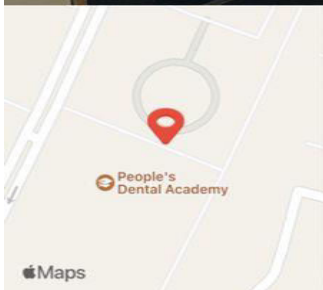


D-Block, 1st Floor

Pathology – 2



GPS Map Camera



Bhopal, MP, India
Bhanpura, Bhopal, 462037, MP, India
Lat 23.299429, Long 77.424022
08/12/2022 05:42 PM

D-Block, 1st Floor

Pathology – 3



GPS Map Camera


Bhopal, MP, India
Bhanpura, Bhopal, 462037, MP, India
Lat 23.300705, Long 77.425751
08/12/2022 05:43 PM



Peoples College
Dental
Sciences &

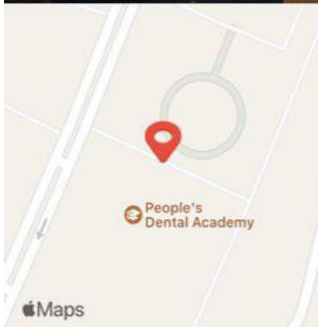

D-Block, 1st Floor

Pathology – 4



D-Block, 1st Floor


Pathology – 5



Bhopal, MP, India
Bhanpura, Bhopal, 462037, MP, India
Lat 23.299470, Long 77.423878
08/12/2022 05:44 PM

D-Block, 1st Floor

Pathology – 6



GPS Map Camera



Bhopal, MP, India
Bhanpura, Bhopal, 462037, MP, India
Lat 23.299470, Long 77.423878
08/12/2022 05:44 PM

Apple Maps

Radiology

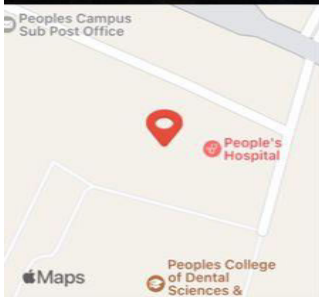


R

Radiology



GPS Map Camera



Bhopal, MP, India
Bhanpura, Bhopal, 462037, MP, India
Lat 23.300697, Long 77.425306
08/12/2022 05:37 PM

Radiology





C-Block, 4th Floor

Research Room





C-Block, 4th Floor

Research Room




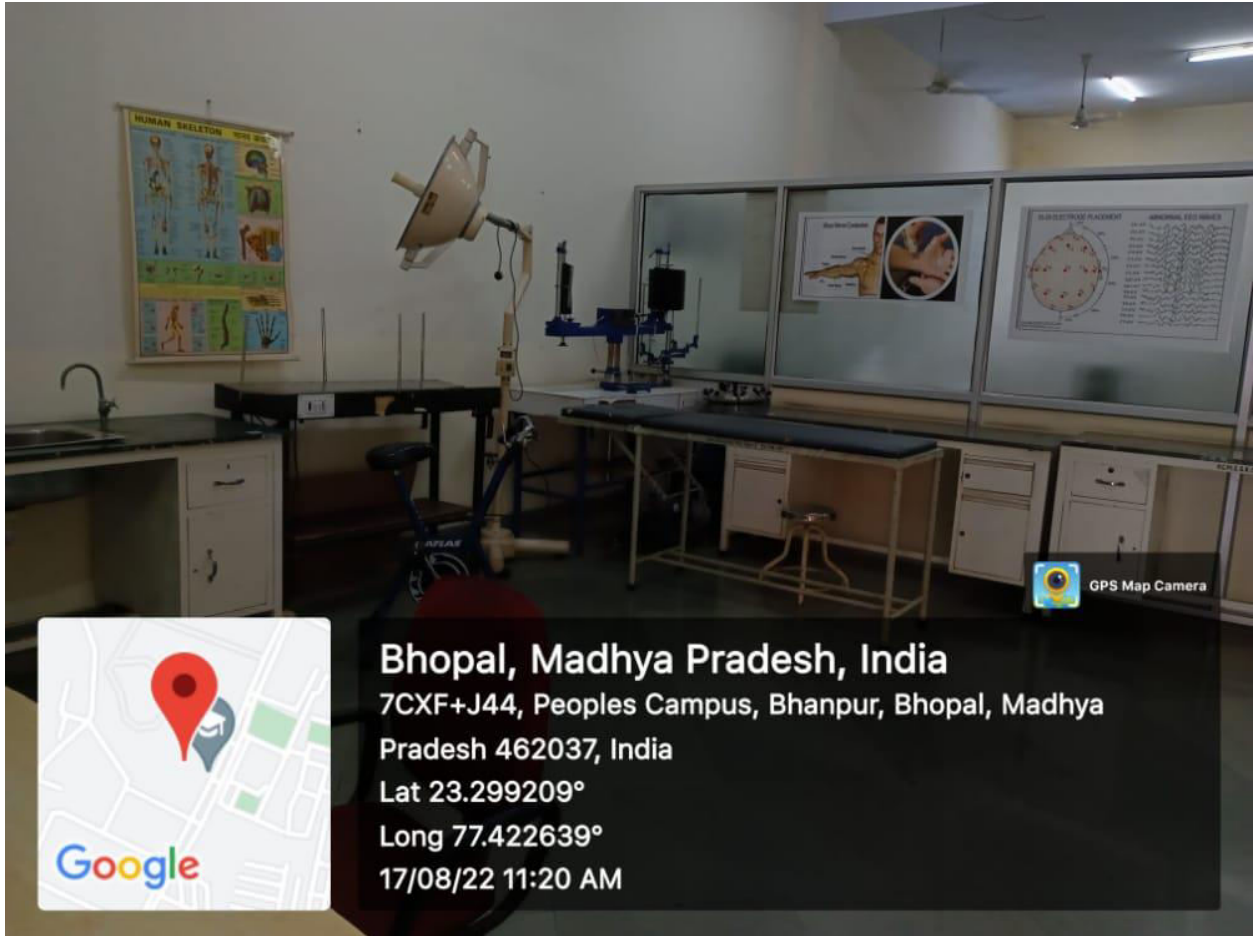
C-Block, 3rd Floor

Seminar Room



UHTC Indrapuri





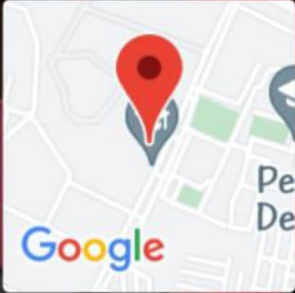

Bhopal, Madhya Pradesh, India

7CXF+J44, Peoples Campus, Bhanpur, Bhopal, Madhya Pradesh 462037, India

Lat 23.299209°

Long 77.422639°

17/08/22 11:20 AM



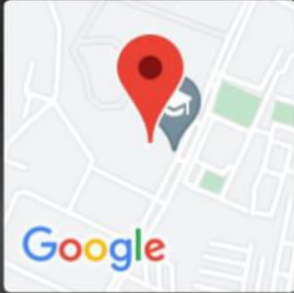
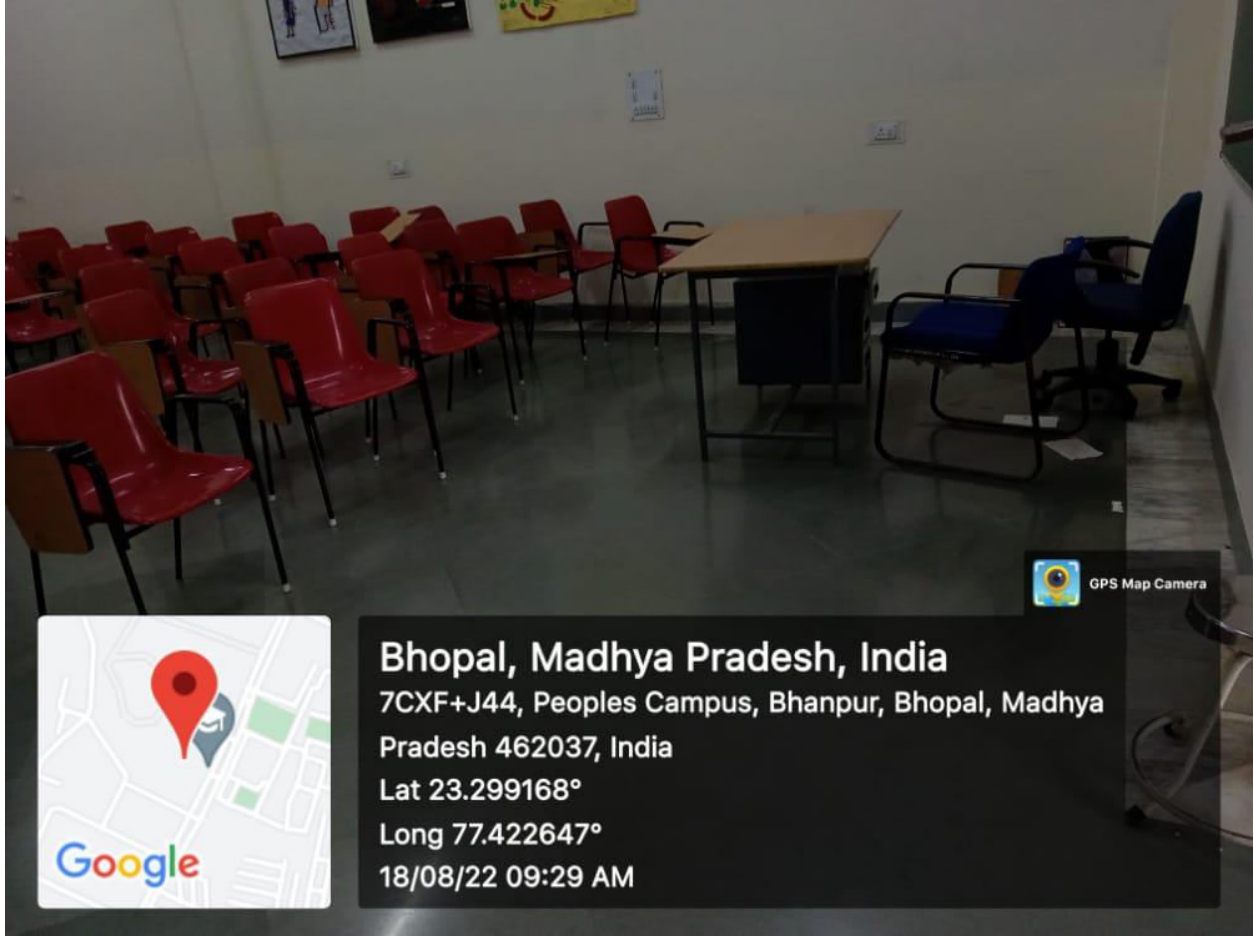
Bhopal, Madhya Pradesh, India

7CXF+P6H, Peoples Campus, Bhanpur, Bhopal, Madhya Pradesh 462037, India

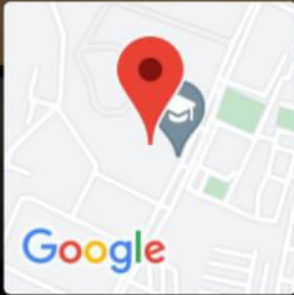
Lat 23.299381°

Long 77.422984°

18/08/22 09:32 AM



Bhopal, Madhya Pradesh, India
7CXF+J44, Peoples Campus, Bhanpur, Bhopal, Madhya
Pradesh 462037, India
Lat 23.299168°
Long 77.422647°
18/08/22 09:29 AM



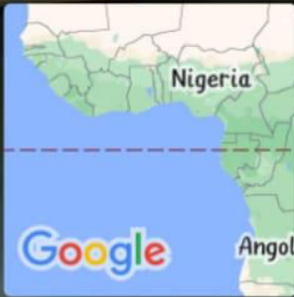
Bhopal, Madhya Pradesh, India
7CXF+J44, Peoples Campus, Bhanpur, Bhopal, Madhya
Pradesh 462037, India
Lat 23.299216°
Long 77.422578°
17/08/22 11:25 AM



Bhopal, Madhya Pradesh, India
7CXF+J44, Peoples Campus, Bhanpur, Bhopal, Madhya
Pradesh 462037, India
Lat 23.299203°
Long 77.422741°
17/08/22 11:23 AM



GPS Map Camera



Bhopal, Madhya Pradesh, India

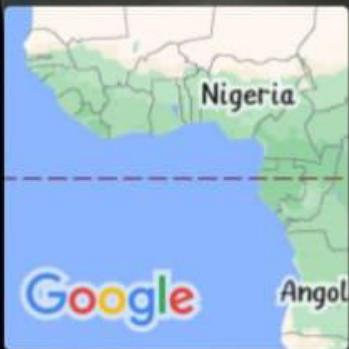
7CXF+J44, Peoples Campus, Bhanpur, Bhopal, Madhya

Pradesh 462037, India

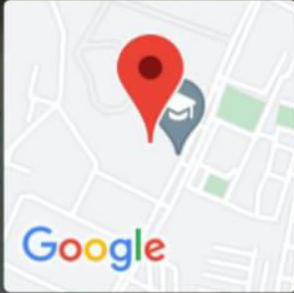
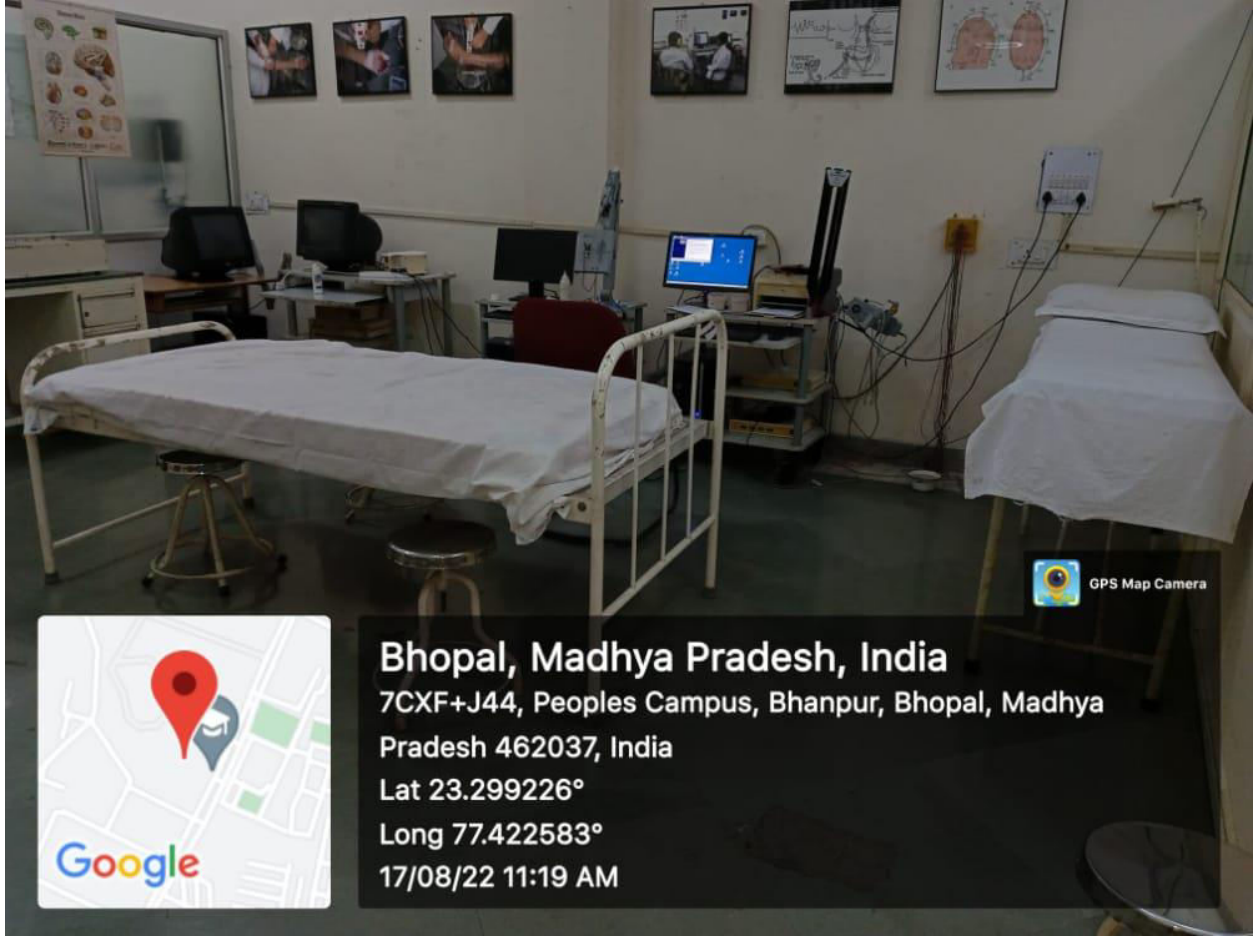
Lat 23.299278°

Long 77.422668°

18/08/22 09:13 AM



Bhopal, Madhya Pradesh, India
7CXF+J44, Peoples Campus, Bhanpur, Bhopal,
Madhya Pradesh 462037, India
Lat 23.299278°
Long 77.422668°
18/08/22 09:15 AM




Bhopal, Madhya Pradesh, India

7CXF+J44, Peoples Campus, Bhanpur, Bhopal, Madhya Pradesh 462037, India

Lat 23.299226°

Long 77.422583°

17/08/22 11:19 AM



Bhopal, Madhya Pradesh, India

7CXF+J44, Peoples Campus, Bhanpur, Bhopal, Madhya Pradesh 462037, India


Lat 23.299253°

Long 77.422658°

17/08/22 11:55 AM




 GPS Map Camera

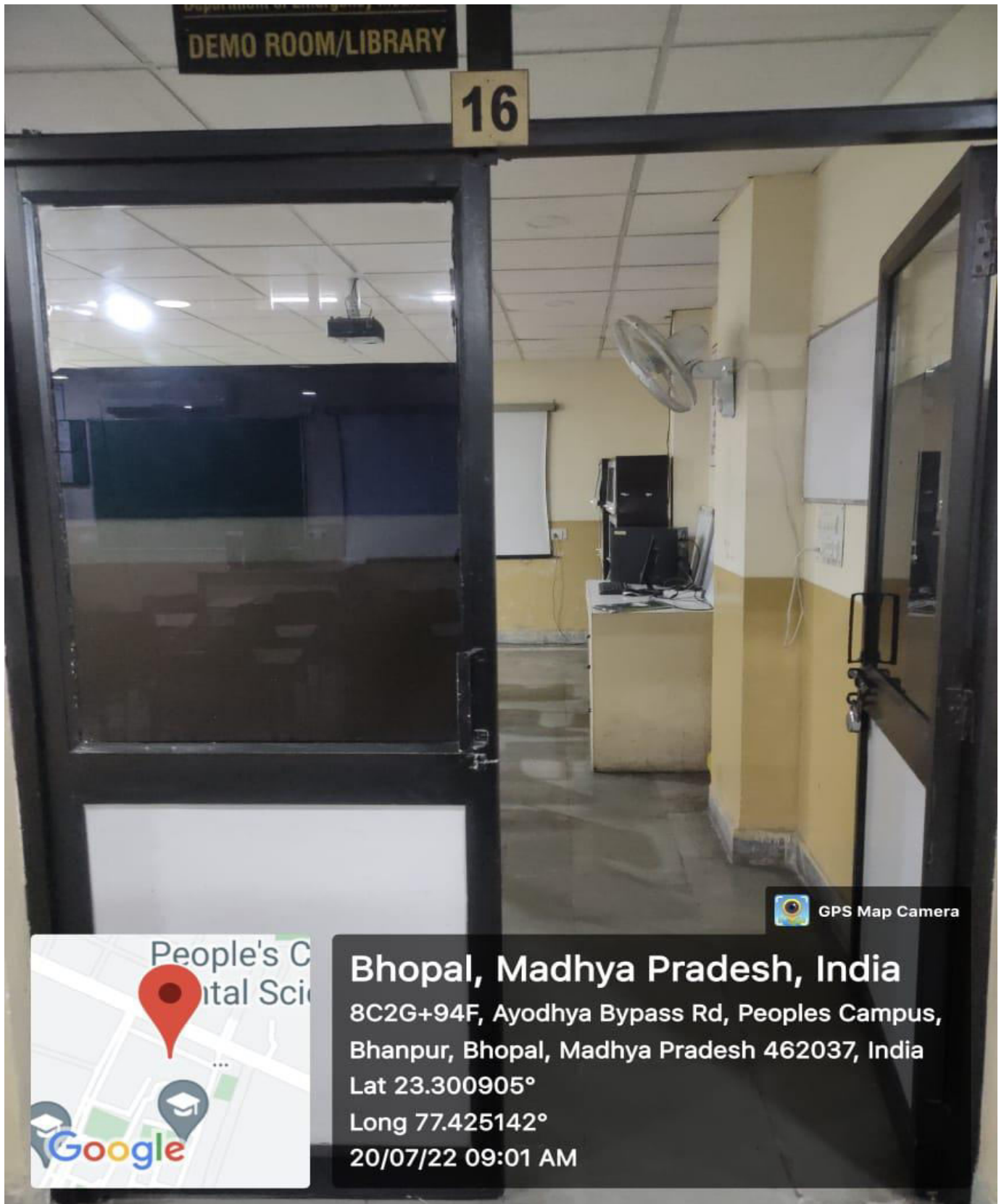


Bhopal, Madhya Pradesh, India
7CXF+J44, Peoples Campus, Bhanpur, Bhopal, Madhya
Pradesh 462037, India
Lat 23.299209°
Long 77.422897°
17/08/22 12:08 PM

X- Ray Printing room





Demo room



Department of Emergency
DEMO ROOM/LIBRARY

16

 GPS Map Camera

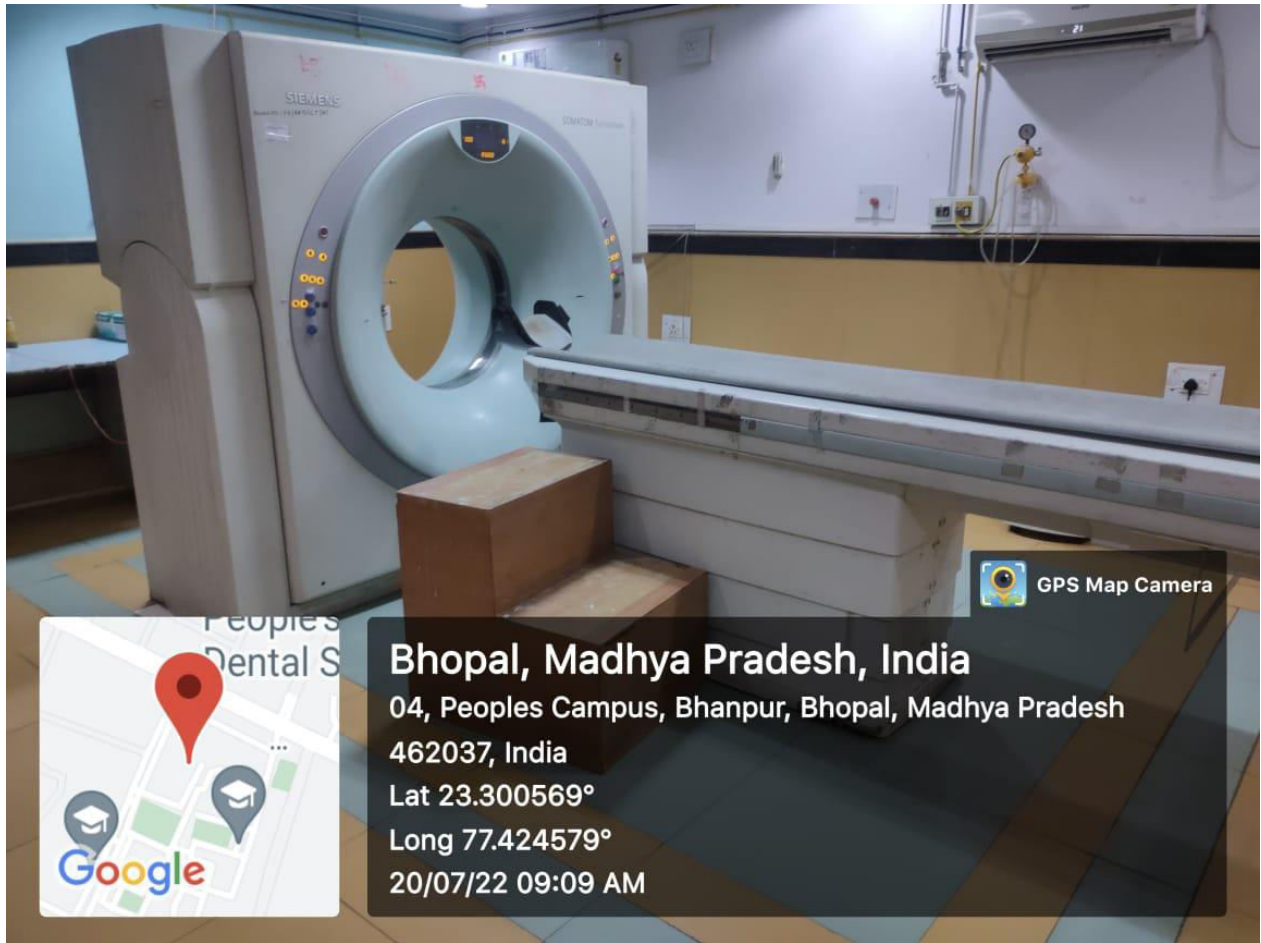


Bhopal, Madhya Pradesh, India
8C2G+94F, Ayodhya Bypass Rd, Peoples Campus,
Bhanpur, Bhopal, Madhya Pradesh 462037, India
Lat 23.300905°
Long 77.425142°
20/07/22 09:01 AM

CT-MRI patient waiting area.




CT SCANE machine room.



USG room I






Bhopal, Madhya Pradesh, India
8C2F+CX9, Peoples Campus, Bhanpur, Bhopal,
Madhya Pradesh 462037, India
Lat 23.300711°
Long 77.424934°
21/07/22 12:46 PM


USG machine

MRI ROOM





GPS Map Camera



Bhopal, Madhya Pradesh, India


04, Peoples Campus, Bhanpur, Bhopal, Madhya Pradesh 462037, India

Lat 23.300594°

Long 77.424458°

21/07/22 01:05 PM

MRI machine



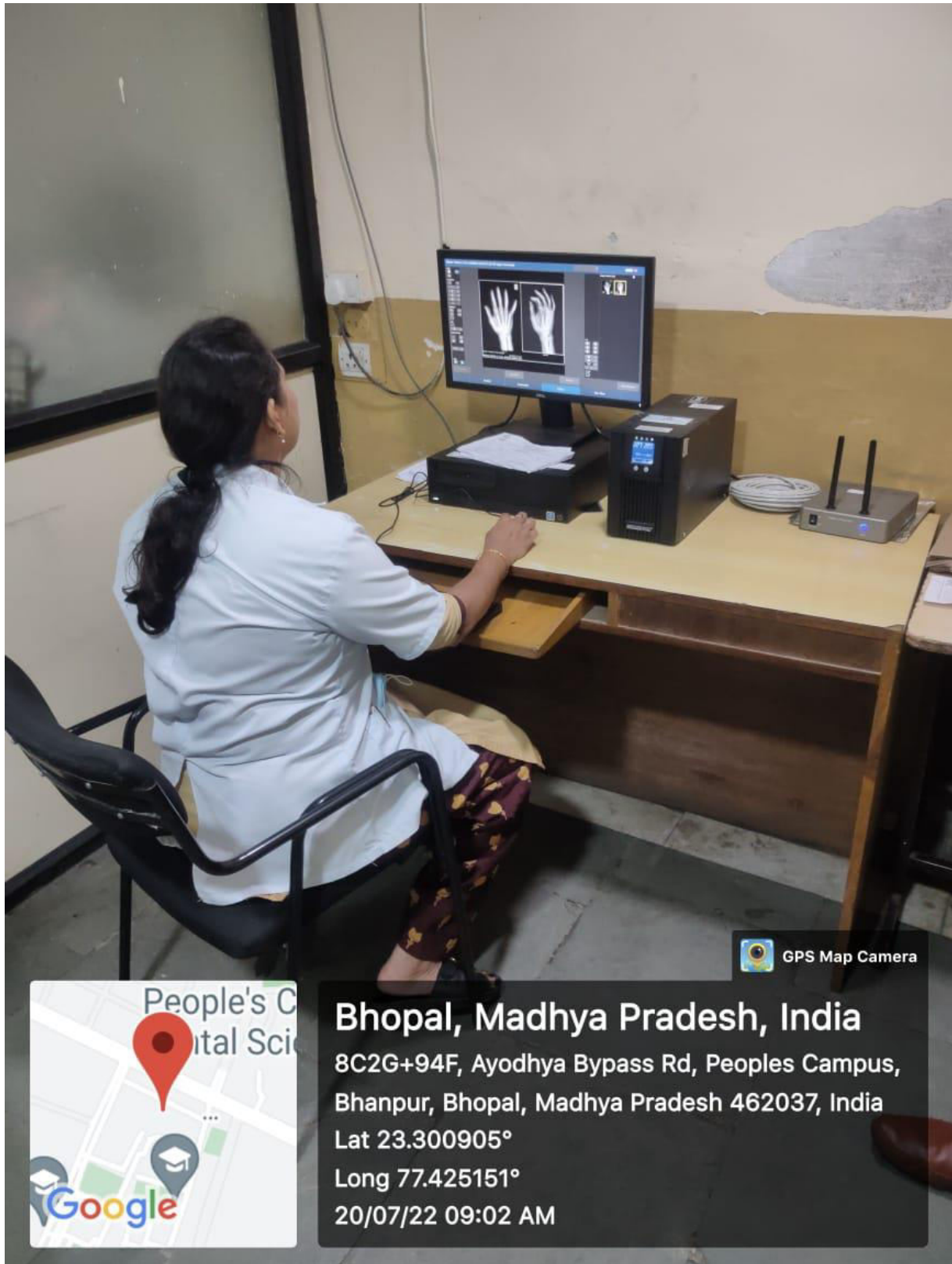
USG machine

USG room II






X-Ray room



GPS Map Camera



Bhopal, Madhya Pradesh, India


8C2G+94F, Ayodhya Bypass Rd, Peoples Campus,
Bhanpur, Bhopal, Madhya Pradesh 462037, India

Lat 23.300905°

Long 77.425151°

20/07/22 09:02 AM

X-Ray printing room.





Bhopal, MP, India
Bhanpura, Bhopal, 462037, MP, India
Lat 23.301063, Long 77.424213
07/28/2022 12:24 PM
Seminar Hall Anaesthesiology



Bhopal, MP, India
Bhanpura, Bhopal, 462037, MP, India
Lat 23.299133, Long 77.422830
04/09/2022 11:35 AM
Skill Lab Anaesthesiology